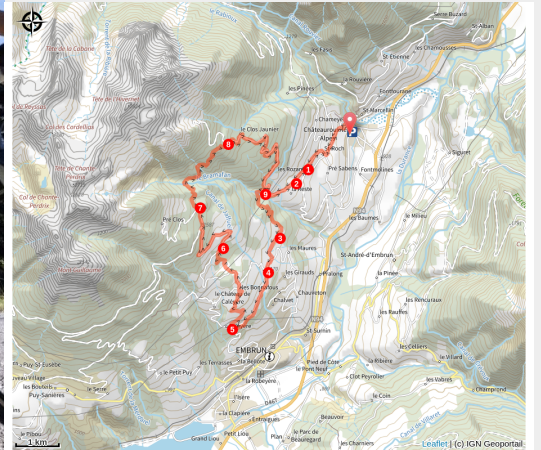


## Loop 53 - Les Fontainiers

Embrunais - Châteauroux-les-Alpes



(Kinaphoto)



*A pretty mountain-style loop on the upper section, which can be combined with the Pinées route.*

Springs, fountains, canals.... are abundant on this loop and bear witness to a past when there was no tap at home. The Fontainier was responsible for maintaining these structures for the benefit of the villagers. This Gravel loop is the short version of the Balcons du Mont Guillaume from Châteauroux les Alpes.

### Useful information

---

Practice : Gravel

---

Duration : 2 h 15

---

Length : 25.1 km

---

Trek ascent : 1012 m

---

Difficulty : Medium

---

Type : Loop

---

Themes : Lake and glacier,  
Panorama

# Trek

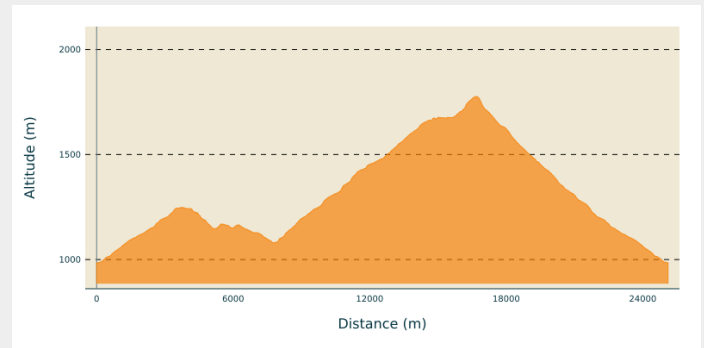
**Departure** : Châteauroux les Alpes

**Arrival** : Châteauroux les Alpes

**Markings** :  PR  GRP  GR

**Cities** : 1. Châteauroux-les-Alpes  
2. Embrun

## Altimetric profile

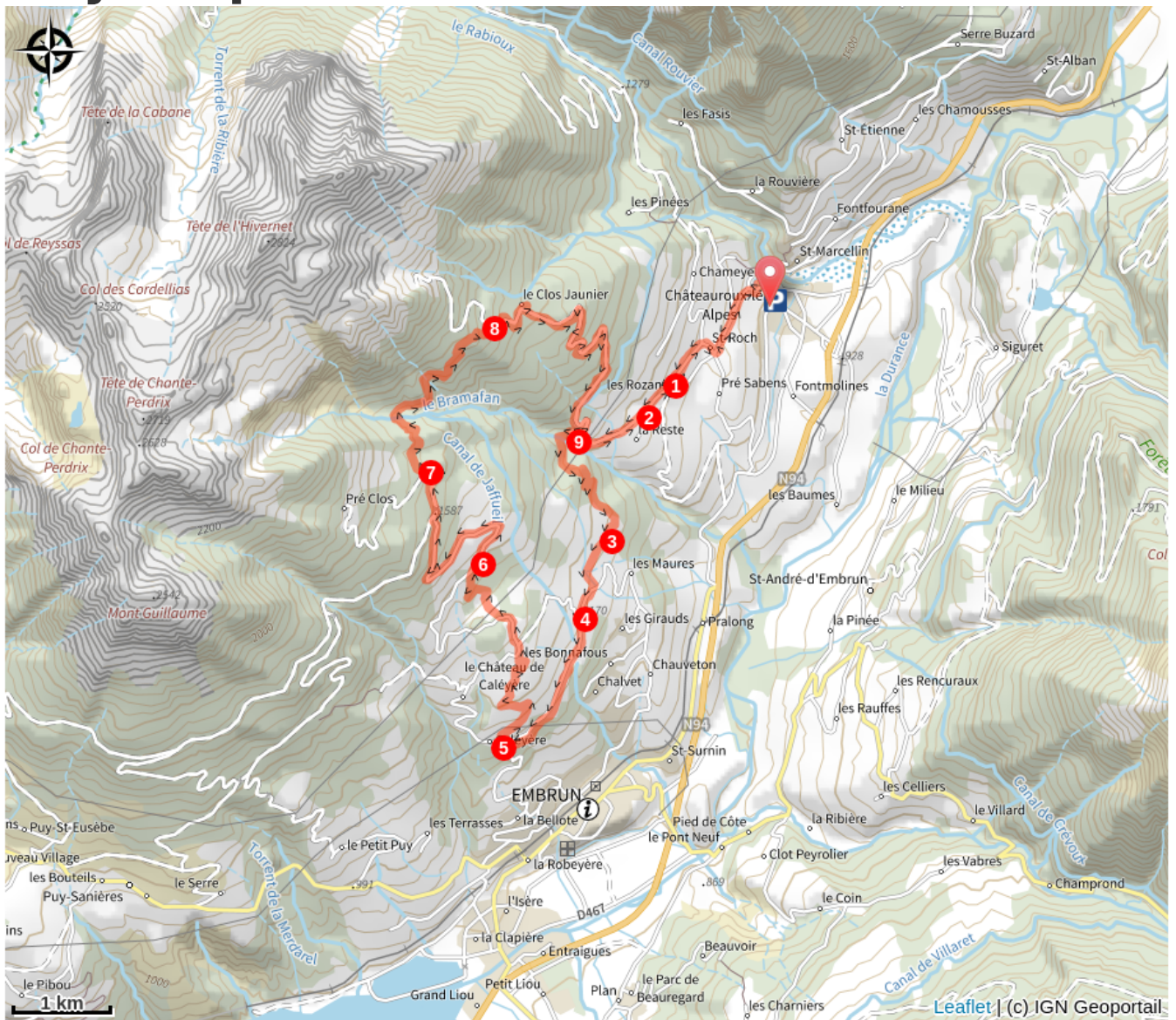


Min elevation 986 m Max elevation 1777 m

1. Just after Châteauroux-les-Alpes town hall, turn left up rue sainte-Irénée (D663). At the cemetery, skirt it to the right, past Les Pins camp-site and continue along the main road. Go straight on at Chapelle Saint-Roch. At Les Rozans, climb the steep slope to the right, then take the less steep road to the left.
2. At the Gérard's intersection, turn right towards Route de la Serbie (DFCI G83).
3. Once you reach the hairpin, turn left into the undergrowth to follow the official Tour de Serre-Ponçon Gravel route. Take two left turns down the less steep options. Then turn right at the edge of the wood onto the path on the right, which is carpeted with pine needles. /!\ Several short sections with roots and stones.
4. After the houses, continue to the right on the less visible flat track. Above Les Barthelons, descend to the left, then take the first right onto the road. After the hamlet, turn left towards the centre of Embrun.
5. At the bend (D465) then at the Caléryère washhouse, ascend the road to the right. Then stay on the main uphill track.
6. At the road (marked GR) turn right then left towards Mont Guillaume forest 5km. Then turn right up the track towards the electricity pylon (you can stay on the road for a gentler slope) and turn right again.
7. At the Porte de la Forêt car park, take the route forestière des Fontainiers opposite. At the Route forestière du Bosquet, keep right (DFCI track G82).
8. Before the steep climb, take the path on the right towards Châteauroux 9 km. /!\ The descent is quite steep. Join the track under the larches and descend to the right. Stay on the main road until you reach the hairpin, then /!\ watch your speed.
9. At the hairpin, return to Châteauroux along the same road on the left.



# On your path...



 The larch (A)

# All useful information

## **i** Herd protection dogs

In mountain pastures, protection dogs are there to protect the herds from predators (wolves, etc.).

When I hike I adapt my behavior by going around the herd and pausing for the dog to identify me.

Find out more about the actions to adopt with the article "[Protection dogs: a context and actions to adopt](#)".

Tell us about your meeting by answering this [survey](#).



## **!** Advices

Avant de partir vérifiez l'état de votre vélo, surveillez la météo et équipez vous selon la saison et la durée de votre randonnée.

Vous évoluez en zone de montagne, privilégiez des pneus de Gravel large, des freins à disque hydraulique et maîtrisez votre vitesse.

Prudence dans la descente du Hameau de Vière et pour rejoindre la vallée de la Durance.

Pour plus de confort faites appel à un moniteur de cyclisme  
Secours : 112

## How to come ?

### Transports

SNCF: Chorges station, Embrun <https://www.sncf-connect.com/>

Bus : Valserres, La Bâtie Neuve, Chorges, Puy Saint Eusèbe, Puy Sanières, Embrun Baratier, Les Orres, Remollon, Theus, Espinasse

Marseille-Briançon : (LER29)

Marseille, Nice : Lignes Express Régionales (LER) +33 (0)809 400 415

Grenoble : Transisère +33 (0)4 26 16 38 38

Gap-Barcelonnette (LER535)

Carpooling area : Rond point des Orres - 05200 Baratier

Plane:

Marseille Provence Airport (188km) - +33 (0)820 811 414

Grenoble Alpes Isère Airport (158km) - +33 (0)4 76 65 48 48

Lyon Saint Exupéry Airport - (203km) +33 (0)826 800 826  
Turin Caselle Airport - (178km) + 39 011 567 63 72

### Access

From Grenoble, Lyon, Paris : RN 85 or RN 75. At Gap, take the RN 94 towards Briançon.

From Marseille, Montpellier A51 to La Saulce, continue towards Tallard (D942) and Briançon (RN 94).

### Advised parking

Parking de la Mairie, Châteauroux le Alpes

# Environmental sensitive areas

Along your trek, you will go through sensitive areas related to the presence of a specific species or environment. In these areas, an appropriate behaviour allows to contribute to their preservation. For detailed information, specific forms are accessible for each area.

## Short-toed snake eagle

Sensitivity period: March, April, May, June, July, August, September

Contact: Parc National des Écrins  
Julien Charron  
julien.charron@ecrins-parcnational.fr

Nidification du Circaète-Jean-le-Blanc

Les pratiques qui peuvent avoir une interaction avec le Circaète-Jean-le-Blanc en période de nidification sont principalement les pratiques aériennes comme le vol libre ou le vol motorisé.

Merci d'essayer d'éviter la zone ou de rester à une distance minimale de 300m sol quand vous la survolez soit 1470m d'altitude !

## Information desks

### Tourist office Embrun

Place Général Dosse - BP 49, 05202  
Embrun

embrun@serreponcon-tourisme.com  
Tel : 0492437272  
<https://www.serreponcon-tourisme.com/>



## Source



Serre-Ponçon

<https://www.serreponcon.com>

# On your path...

---



## ❁ The larch (A)

The king of mountain trees in the Southern Alps, the larch is the only conifer to drop its needles in winter. In spring, its cones are a characteristic dark purple. The larch is one of the few European tree species that is imputrescible, that is to say, it does not rot. This is why, despite the fact that it twists as it dries out, it is widely used in frameworks, drinking troughs and other water holding vessels in the mountain villages. Incapable of germinating in its own undergrowth, it needs natural openings such as avalanche corridors for the young shoots to develop. It is found at altitudes in excess of 2,200 metres, adopting dwarf forms in these "combat" zones. The larch tree growing at this point on the trail is several hundred years old.

Attribution : Mireille Coulon - PNE