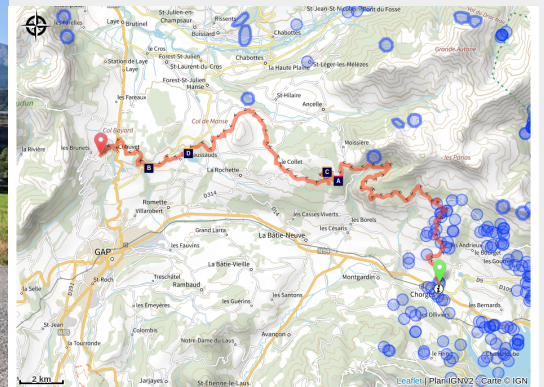


La Durance by Bike: Charges - Tallard

Champsaur



(Kina Photo)



From Briançon to Avignon, La Durance by Bike follows the V862 cycle route for 438 km, crossing four departments in the Région Sud. From the high-mountain landscapes of the Haute-Durance to the agricultural plains, orchards and lavender fields of Provence, the route passes through major historic sites, natural areas rich in biodiversity and several easily accessible urban centres.

In the Hautes-Alpes, the itinerary follows the Durance from the outskirts of Briançon, a fortified town listed as a UNESCO World Heritage Site, before continuing towards Embrun, Lake

Useful information

Practice : Cycling

Duration : 2 h

Length : 38.7 km

Trek ascent : 1502 m

Difficulty : Easy

Type : Stage

*Serre-Ponçon, Gap and then Sisteron.
Railway stations and transport
connections punctuate the route,
offering practical solutions for both
touring cyclists and everyday journeys.*

*For more information and to discover
all the stages, visit
www.laduranceavelo.fr.*

From Chorges, this stage opens out onto quiet rural roads, passing through meadows, hamlets and the agricultural landscapes of the Val d'Avance. The terrain becomes gentler without entirely flattening out, revealing views of the Champsaur ridges, Céüse and the mineral outlines of the Dévoluy massif.

After crossing Gap, an urban pause at the heart of the route, the itinerary returns to more

Trek surroundings along the Luye, before a final climb towards Châteauvieux. The descent to Tallard already opens the gateway to

Provence, with the château in sight and the

Departure : Chorges

Duration : close by.

Arrival : Tallard

Cities : 1. Chorges

2. La Bâtie-Neuve

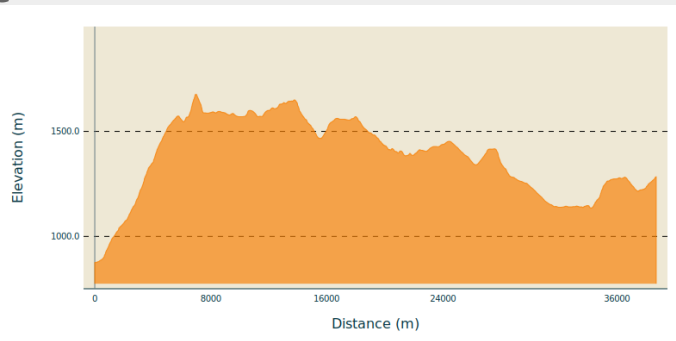
3. Ancelle

4. Forest-Saint-Julien

5. La Rochette

6. Gap

Altimetric profile



Min elevation 875 m Max elevation 1676 m

The horizon opens up, the sun beats down as you leave the shade of the trees behind, and the route now winds along small country roads, heading into a world of fields and herds: the rural, agricultural Hautes-Alpes.

At La Bâtie-Neuve, perhaps a short pause, before moving into another valley to reach the Val d'Avance and a gentle climb towards La Bâtie-Vieille, in deep tranquillity and under the watchful presence of the peaks rising behind you: the Champsaur ridges, the first sentinels of the Écrins. At the top, the Dévoluy awaits, along with the striking cliffs of the Pic de Bure. Céüse seems to dance above Gap. Here, you can take whichever detours you like through the rolling landscapes of the Gap hinterland, between fields, meadows and woodland.

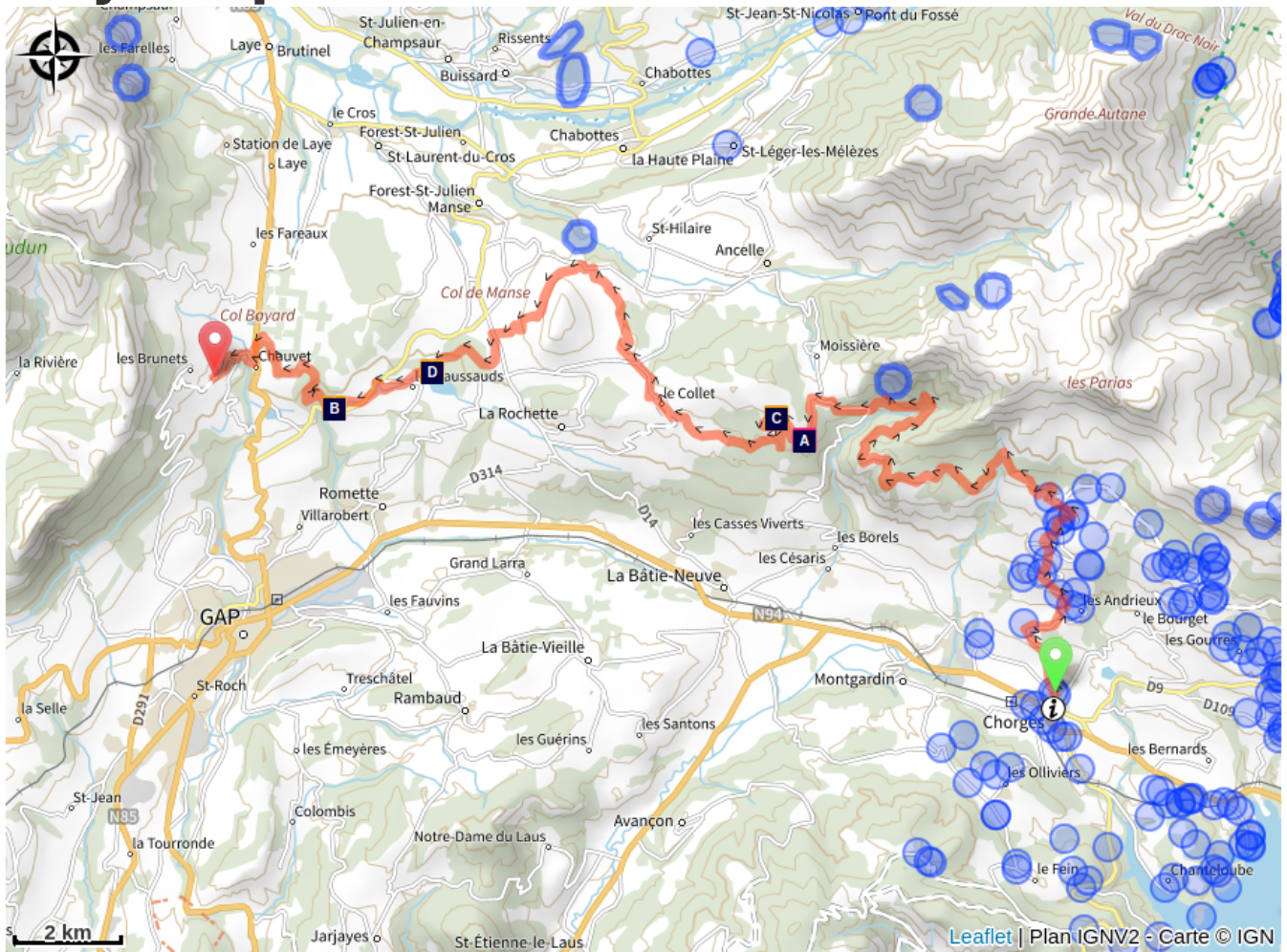
In Gap, a town rebuilt many times over, take time to wander, brush past the cathedral and the historic centre, drift towards Charance, or recharge for the road ahead: linger on a café terrace or stop by Mobil'idées, another participatory and solidarity-based bike repair workshop, for a quick boost.



A small town, Gap is left behind in just a few minutes of pedalling, following the Luye towards Châteauevieux.

One last climb of the journey leads up to the village... and into a new world scented with Provence.

The Château de Tallard draws you down the descent. You let yourself be carried along — and rightly so: it guides you back towards the Durance, which you may well have missed.

On your path...



-  View over Gap (A)
-  Canal de Gap (B)
-  Archaeological site of Faudon (C)
-  Old Champsaur railway line (D)

All useful information

Advices

Signposting

The route is continuously signposted from Briançon to Sisteron, using standard cycle route signage featuring the “Durance à Vélo” route logo.

Surface / safety

La Durance by Bike is a cycle route that follows a network of paved secondary roads. You will be sharing the road with motor vehicles. This is not a route on dedicated cycle paths.



Gear

To ride safely and comfortably on the road, suitable equipment is essential. From tyres and mechanical components to clothing, choose your gear according to your level and the type of ride planned.

Useful accessories such as saddle bags, spare parts to improve your ride, and clothing adapted to road cycling should not be overlooked. Both the cyclist's equipment and the bike itself need to be carefully prepared.

Specific road cycling gear is designed for this type of practice. Cycling shorts, a cycling jersey, gloves, glasses and a helmet suitable for road biking are strongly recommended.

Environmental sensitive areas

Along your trek, you will go through sensitive areas related to the presence of a specific species or environment. In these areas, an appropriate behaviour allows to contribute to their preservation. For detailed information, specific forms are accessible for each area.

Golden eagle

Sensitivity period: January, February, March, April, May, June, July, August

Contact: Parc National des Écrins
Julien Charron
julien.charron@ecrins-parcnational.fr

Nidification de l'Aigle royal

Les pratiques qui peuvent avoir une interaction avec l'Aigle royal en période de nidification sont principalement le vol libre et les pratiques verticales ou en falaise, comme l'escalade ou l'alpinisme. Merci d'éviter cette zone et de privilégier un survol de la zone à une distance de survol de 300m sol soit à une altitude minimale de 2260m.

Short-toed snake eagle

Sensitivity period: March, April, May, June, July, August, September

Contact: Parc National des Écrins
Julien Charron
julien.charron@ecrins-parcnational.fr

Nidification du Circaète-Jean-le-Blanc

Les pratiques qui peuvent avoir une interaction avec le Circaète-Jean-le-Blanc en période de nidification sont principalement les pratiques aériennes comme le vol libre ou le vol motorisé.

Merci d'essayer d'éviter la zone ou de rester à une distance minimale de 300m sol quand vous la survolez soit 1520m d'altitude !

Information desks


Tourist office Charges

Grand rue, 05230 Charges
charges@serreponcon-tourisme.com
Tel : 0492506425
<https://www.serreponcon.com>



Source

On your path...



View over Gap (A)

To the south of Champsaur, the town of Gap is the administrative centre of Hautes-Alpes, with a little over 40,000 inhabitants. It stands at an altitude of 700 m on a major communications route between Provence and the Alps, and enjoys generous rates of sunshine with large natural areas in the vicinity. In 2013, L'Equipe newspaper voted the town of Gap as France's most sports-oriented town of over 20,000 inhabitants.

Attribution : Marc Corail - PNE

Canal de Gap (B)

Work began on the canal in 1864 and was completed in 1880. The canal is 28 km long, and takes its water from the River Drac, upstream of Pont du Fossé, before channelling it into the Gap basin. In today's money, it cost some 2 billion euros to build! The man in charge of the project, Maurice Garnier, a local member of parliament and contractor, went bankrupt and died in poverty, but managed to improve the life of local farmers.



Archaeological site of Faudon (C)

A quick ride takes you past the Croix Saint-Philippe to the remains of the Gallo-Roman village of Faudon, meaning mountain of fayards or beech trees) Settled during the Bronze Age by the Tricorians with a population of up to 400, in the Middle Ages this village became a stronghold for the local nobles before being abandoned in the seventeenth century.

Attribution : Marc Corail - PNE

Old Champsaur railway line (D)

1912 saw the start of the Champsaur rail works, an old project for a line between Grenoble and Gap which was intended to pass through Champsaur. In service from 1932 onwards, the Mure to Corps section was an undoubted success. From Corps to Gap, the earthworks and engineering works were almost totally complete. However, the onset of the War, a lack of resources and the development of cars all brought the project to an end in 1941. Today, numerous structures along the route bear witness to this past endeavour.