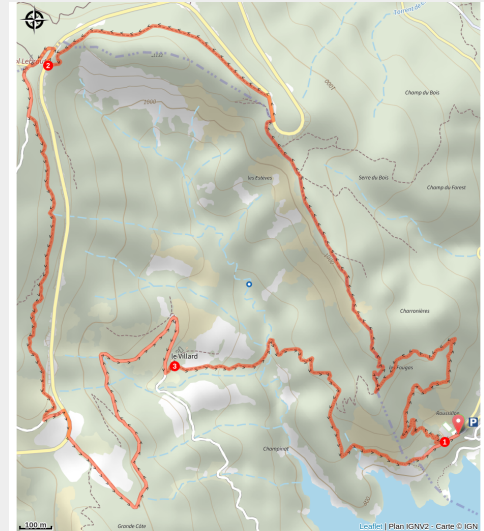


Les Glaisolles

Chorges



(Serre-Ponçon)



A fairly long route, with some tricky sections on wet terrain. Superb panoramic views of the lake and summits

Take in the scents of the pine forest overlooking Lake Serre-Ponçon, with panoramic views of the Grand Morgon peak (2324m) and the Dormillouse summit (2505m).

Waving between scrubland and black marl, this route offers a few uneven stretches, the perfect excuse to enjoy the surrounding views from the benches strategically placed along the way.

Useful information

Practice : By walk

Duration : 2 h 36

Length : 7.9 km

Trek ascent : 411 m

Difficulty : Easy



Type : Loop

Themes : Lake and glacier,
Panorama

Trek

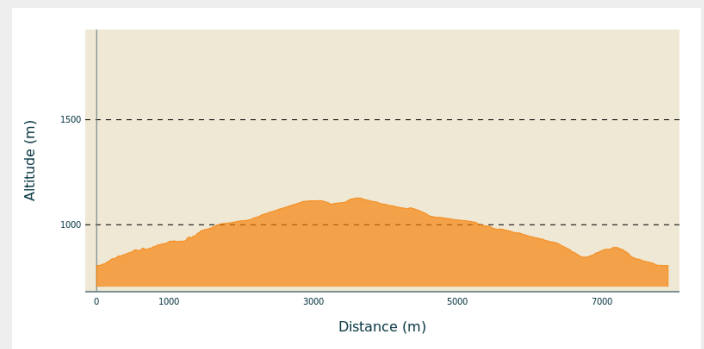
Departure : Village Club Les Hyvans,
Chorges

Arrival : Village Club Les Hyvans,
Chorges

Markings :  PR  GRP

Cities : 1. Chorges
2. Rousset

Altimetric profile



Min elevation 806 m Max elevation 1128 m

1. Go along the tennis courts and take a right fork on a stony path that rises into the black marl. Continue on this path for 3km, which offers numerous viewpoints.
2. After reaching the intersection with the road, turn left, then quickly left where you will find an unsealed path. Continue for over a kilometre before crossing the road again.
3. Begin the descent on a wide track to the ruins of the old farm of le Villard. Leave the dirt track on the right, just opposite the ruins, and go into the fields alongside a stream, following the yellow markings on the trees.

Cross the Glaisolles stream before heading up a path in the black marl to return to the starting point.

On your path...



All useful information



Gear

Appropriate equipment is needed to make the most of the routes.

Here is a non-exhaustive list:

- Good hiking boots (closed).
- Sun protection (goggles, cap/hat, sun cream)
- Plenty of water
- Clothing suited to the weather
- Orientation aids (IGN maps, GPS, [Rando.serreponcon.com](https://www.rando.serreponcon.com))

How to come ?

Transports

Public transport : [ccserreponcon.com](https://www.ccserreponcon.com)

Access

From Chorges, take the route d'Espinasse, towards the dam, after 6 km turn left towards Les Hyvans (BTP Vacances), park after the bend on the left before the entrance to BTPVacances.

Advised parking

Les Hyvans car park, Chorges

Information desks

Tourist office Chorges

Grand rue, 05230 Chorges

chorges@serreponcon-tourisme.com

Tel : 0492506425

<https://www.serreponcon.com>



Source



Serre-Ponçon

<https://www.serreponcon.com>