Hamlet of Gourniers

Parc national des Ecrins

(Rémi Morel - Office de Tourisme de Serre-Ponçon)

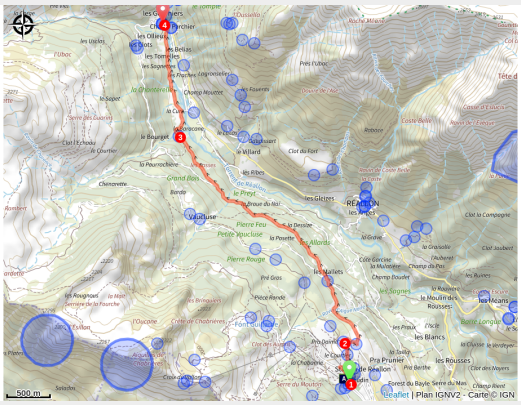

Useful information

Practice : By walk

Duration : 3 h

Length : 6.0 km

Trek ascent : 97 m

Difficulty : Easy

Type : Crossing

Themes : History and architecture, Panorama

Trek

Departure : The resort of Réallon, Réallon
Arrival : Les Gourniers
Markings : PR
Cities : 1. Réallon

Altimetric profile

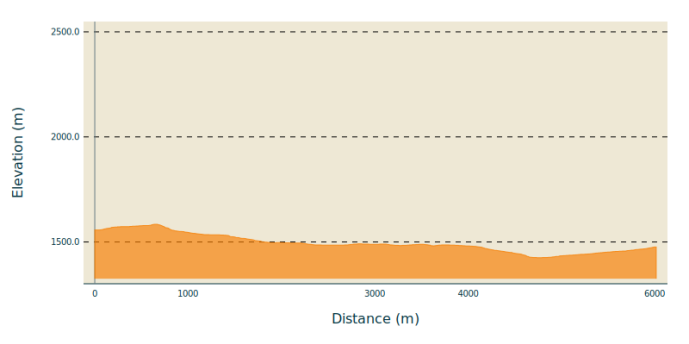

Min elevation 1425 m Max elevation 1584 m

1. From the car park, go along the resort's snowline, past the Courtier ski lift, past the shops, along the "Le Relais" building and then back to the start of the cross-country ski runs by following the road leading to the residential chalets for a few metres.
2. Take the track on the right which descends into a field then head in the direction of the telephone masts. Stay on this track as far as the hamlet of Les Mallets. At the hamlet of Les Mallets, leave the track leading up to the hamlet of Vaucluse on your left and take the track that also descends on your left. Ignore the track downhill on your right. Keep to this track as far as Les Casses, where you continue downhill, ignoring the track to your left.
3. Stay on this track until you reach the bed of the stream. From here, take the small wooden bridge on your right to reach the Leisure Centre, or continue straight on to reach the hamlet of Gourniers, the gateway to the Ecrins National Park.
4. Return by the same route, or, from Les Gourniers, cross the wooden bridge over the departmental road then take the track immediately on your right after the bridge to reach the Base de Loisirs and then the resort by the same route.

On your path...

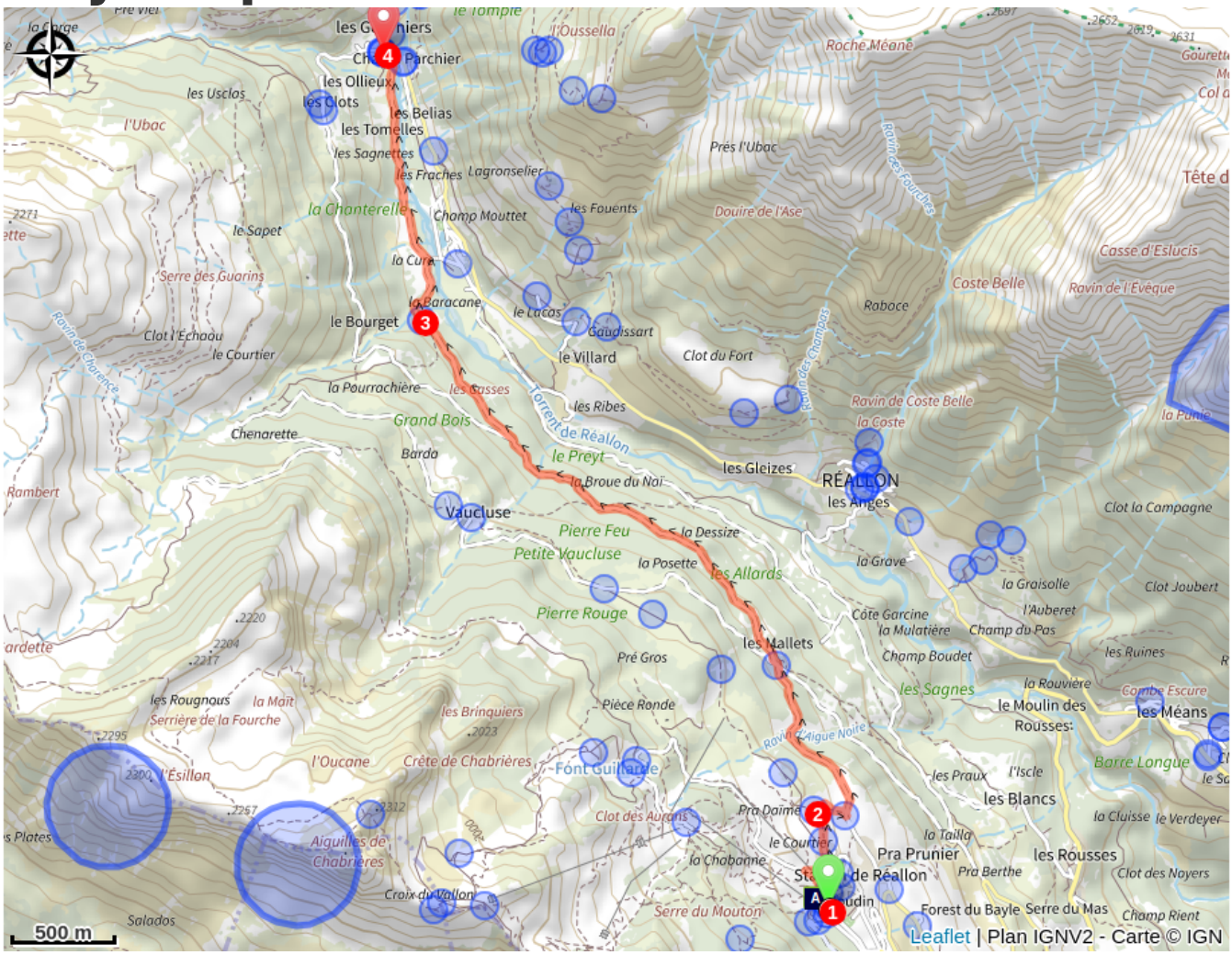

Pasque flower (A)

All useful information

Advices

- Repérez votre itinéraire et assurez-vous des conditions d’accès aux sentiers du secteur.
- Assurez-vous de l’adéquation entre le niveau de l’itinéraire et votre forme physique.
- Renseignez-vous sur les conditions météo avant votre départ.
- Emportez une carte suffisamment précise (Top 25 3438ET et 3437ET) et informez un proche de votre parcours.
- Partez équipé de chaussures de randonnée et de vêtements chauds et imperméables.
- N’oubliez pas d’emporter de l’eau, de quoi vous restaurer et une protection solaire.

How to come ?

Transports

www.pacamobilite.fr

Access

You can get there in several ways: Chorges via Saint-Apollinaire (D9), from Savines-le-Lac via Chérines (D41) and from Embrun via the Route des Puys (D9).

Advised parking

Réallon ski resort car park

Information desks

Tourist office Chorges
Grand rue, 05230 Chorges

chorges@serreponcon-tourisme.com
Tel : 0492506425
https://www.serreponcon.com

Tourist office Embrun
Place Général Dosse - BP 49, 05202 Embrun

embrun@serreponcon-tourisme.com
Tel : 0492437272
https://www.serreponcon-tourisme.com/

Tourist office Réallon Station
Pra Prunier, 05160 Réallon

reallon@serreponcontourisme.com
Tel : 0492442567
http://www.reallon-ski.com

Tourist office Savines-le-Lac
9 Avenue de la Combe d'Or, 05160 Savines-le-Lac

savineslelac@serreponcon-tourisme.com
Tel : 0492443100
https://www.serreponcon-tourisme.com/

Source

Serre-Ponçon

https://www.serreponcon.com

On your path...

Pasque flower (A)

If all pasque flowers are identifiable by their thick but soft hairiness, unlike anemones, when they reach maturity they also have a characteristic head of scruffy hair, made up of numerous fluffy white seed heads that will get blown away by the wind. In this family, the pasque flower is the most glamorous and most beautiful. It has the advantage of flowering in spring and displays a remarkable purple-black corrola among the grass that has been faded by the winter.

Attribution : Thierry Maillet - PNE