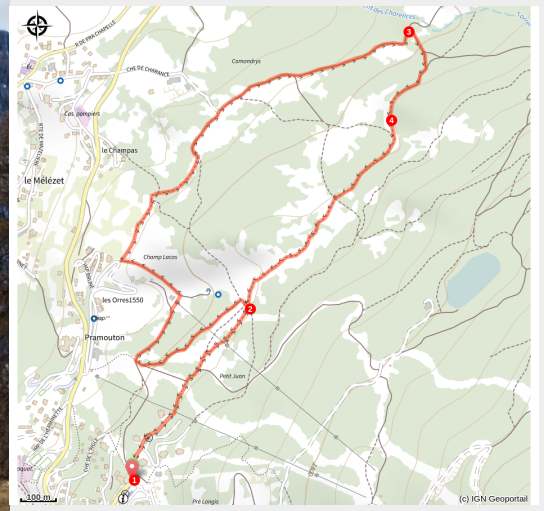


Charance

Les Orres



Tête de la Mazelière (Lucien Mariotte)



A pleasant route through the larch forests of Les Orres, an emblematic species of the southern Alps.

Far from the hustle and bustle of the ski resort, come and enjoy the peace and quiet of the forest, where you can hear the birds singing as if to ward off the rigours of winter.

Useful information

Practice : Snowshoe

Duration : 2 h 15

Length : 4.6 km

Trek ascent : 147 m

Difficulty : Easy

Type : Loop

Themes : Panorama

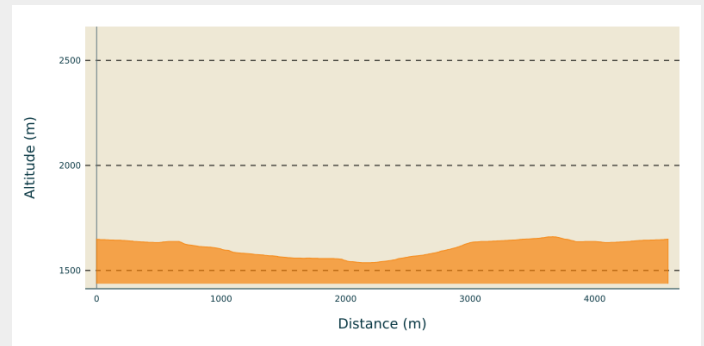
Trek

Departure : Les Orres 1650

Arrival : Les Orres 1650

Cities : 1. Les Orres

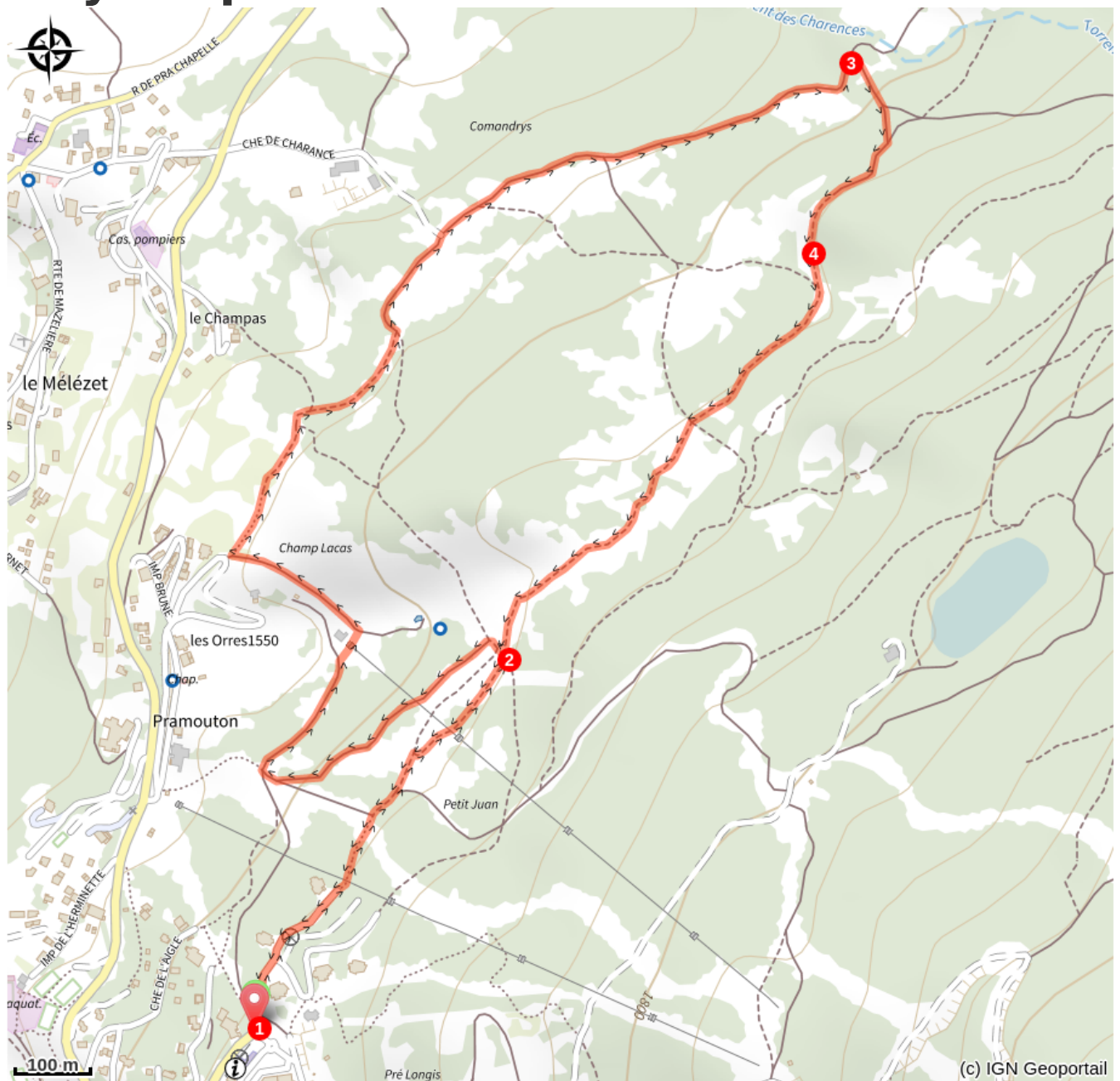
Altimetric profile



Min elevation 1538 m Max elevation 1662 m

1. From Place de l'Etoile, take the chamois path across the bridge. Stay on the main road until you reach the end. Continue straight ahead, passing under the ski lift and chairlift.
2. After 150 m take a left fork as you descend on a track towards Les Orres 1550. The path runs alongside the ski slope to pass under the chairlift departure station. Go back up the car park and at the end turn right into the meadow. The balcony path alternates between forest and meadow until it reaches the "Les Abouchiers" signpost.
3. From here, continue right on the track and turn right onto a path in the forest. After leaving the forest, continue on the flat.
4. At the crossroads turn left uphill. Turn right into the forest. At the meadow, turn left until you reach a flat area and continue left, skirting the forest in the direction of the chairlift. Once past this point, the return journey takes the same route.

On your path...



All useful information

AdVICES

- Consulter le Bulletin de Risque Avalanche et les conditions météo
- Prendre des vêtements adaptés aux conditions (gants, bonnet, Veste chaude et étanche, pantalon chaud...)
- Prendre à boire et à manger
- S'engage sur des itinéraires adaptés à son niveau

Rester sur les itinéraires balisés (et tenez les chiens en laisse) pour éviter de déranger la faune sauvage, particulièrement fragilisée en hiver par les conditions difficiles (lutte contre le froid, difficulté à se déplacer dans la neige, rareté de la nourriture...)



Gear

Use appropriate equipment

How to come ?

Access

Follow the N94 from Gap or Briançon, then the D40 towards Les Orres at Embrun.

Advised parking

Les Orres 1650 car park

Information desks

Office de Tourisme des Orres
1 place des étoiles, 05200 Les Orres
ot.acceuil@lesorres.com
Tel : 0492440161
<https://www.lesorres.com/>



Source



Serre-Ponçon

<https://www.serreponcon.com>