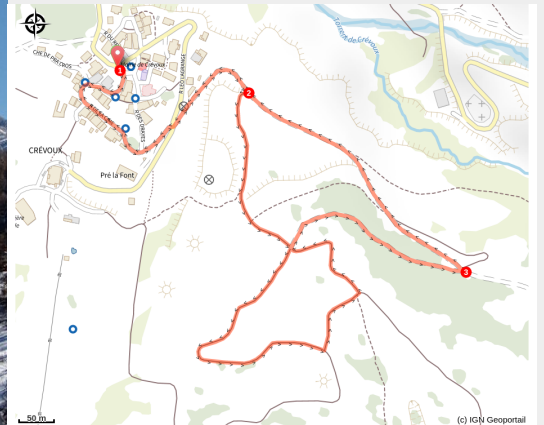


Les Chargeaux

Crévoux



Hameau de la Chalp (Lucien Mariotte)



Discover Crévoux's agricultural past as you stroll along the terraces that were once cultivated.

Stroll these paths and enjoy the warm atmosphere of this typically mountain-style village and its small family ski resort, with its positive vibes.

Useful information

Practice : Snowshoe

Duration : 1 h 19

Length : 2.7 km

Trek ascent : 110 m

Difficulty : Very easy

Type : Loop

Themes : History and architecture

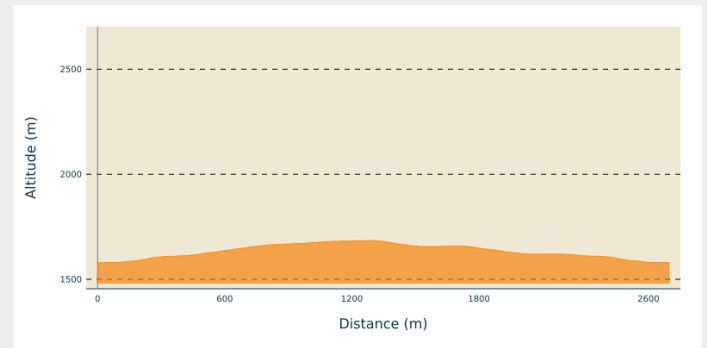
Trek

Departure : Crévoux

Arrival : Crévoux

Cities : 1. Crévoux

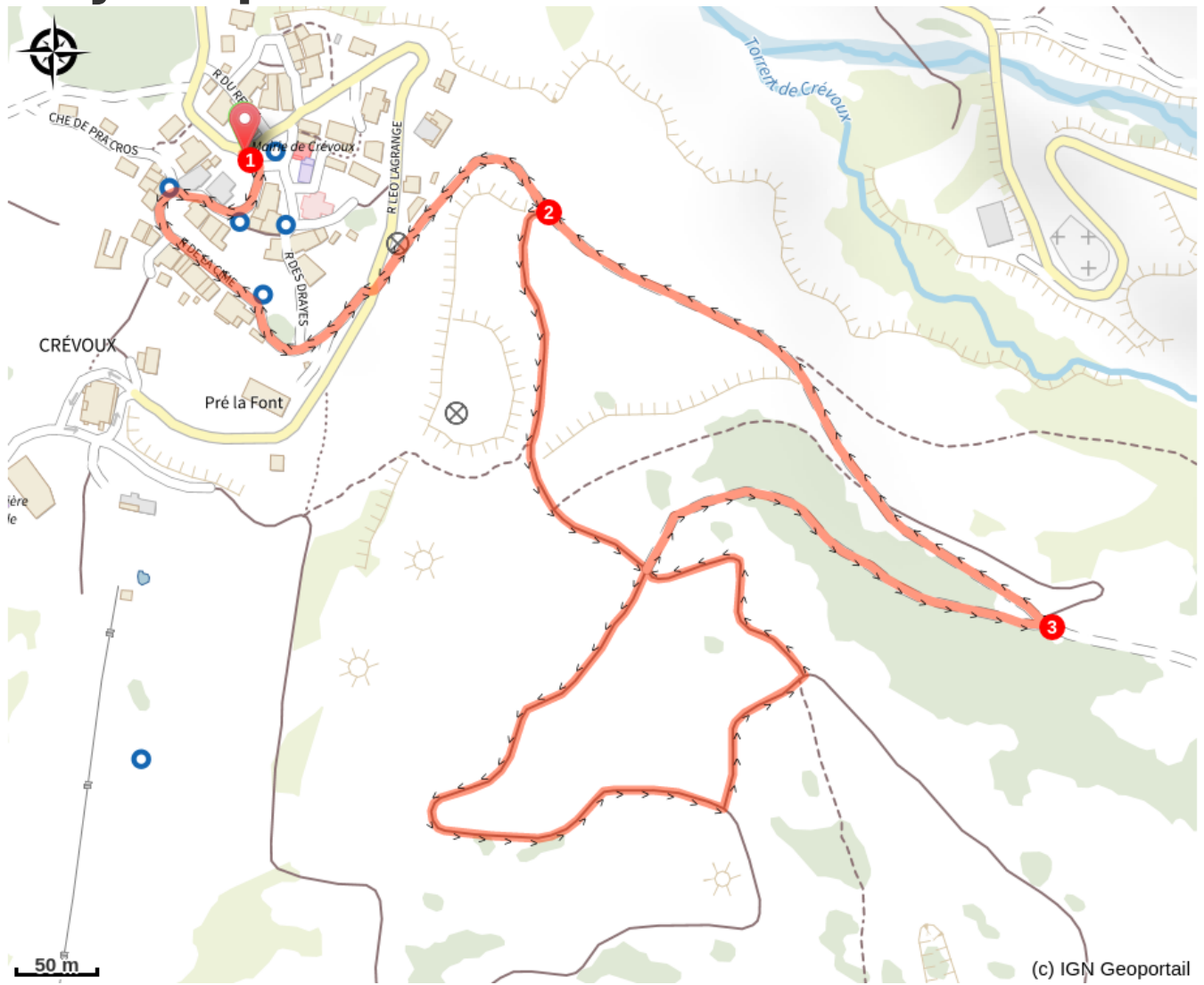
Altimetric profile



Min elevation 1580 m Max elevation 1686 m

1. From the village square, turn right after the war memorial. Stay on the road until you cross the main road. Cross it, and continue straight ahead on the path, passing above the houses.
2. At the crossroads turn right uphill past the antennae. At the crossroads, keep right on a level path until you come to a larch tree. Continue left uphill along the main path. Turn left downhill to reach the crossroads, then right into the forest.
3. After joining the cross-country ski trail continue left downhill past a cross until you reach a crossroads. The return journey takes the same route as the outward journey.

On your path...



 Crévoux (A)

All useful information

Advices

- Consulter le Bulletin de Risque Avalanche et les conditions météo
- Prendre des vêtements adaptés aux conditions (gants, bonnet, Veste chaude et étanche, pantalon chaud...)
- Prendre à boire et à manger
- S'engage sur des itinéraires adaptés à son niveau

Rester sur les itinéraires balisés (et tenez les chiens en laisse) pour éviter de déranger la faune sauvage, particulièrement fragilisée en hiver par les conditions difficiles (lutte contre le froid, difficulté à se déplacer dans la neige, rareté de la nourriture...)

Gear

Use appropriate equipment

How to come ?

Access

Follow the N94 from Gap or Briançon, then take the D39 from Embrun to Crévoux.

Advised parking

County town, Crévoux

i Information desks

Tourist office Charges

Grand rue, 05230 Charges

charges@serreponcon-tourisme.com

Tel : 0492506425

<https://www.serreponcon.com>



Tourist office Crévoux

Le pont du plan, la Chalp, 05200 Crévoux

crevoux@serreponcon-tourisme.com

Tel : +33 (0)7 86 07 56 78

<https://www.crevoux.fr>



Tourist office Embrun

Place Général Dosse - BP 49, 05202

Embrun

embrun@serreponcon-tourisme.com

Tel : 0492437272

<https://www.serreponcon-tourisme.com/>



Tourist office Savines-le-Lac

9 Avenue de la Combe d'Or, 05160

Savines-le-Lac

savineslelac@serreponcon-tourisme.com

Tel : 0492443100

<https://www.serreponcon-tourisme.com/>



Source



Serre-Ponçon

<https://www.serreponcon.com>

On your path...

Crévoux (A)

Nestled amongst peaks approaching 3,000m, such as the Grand Parpaillon and Pic Saint André, the village of Crévoux occupies a deep valley that has seen the establishment of several hamlets, including La Chalp, which extends over a narrow alluvial terrace. Once at the heart of a major craft industry, with the rise of basket-making and cabinet-making, the village now revolves around its small ski resort, created in 1937, making it one of the oldest in the Hautes-Alpes.