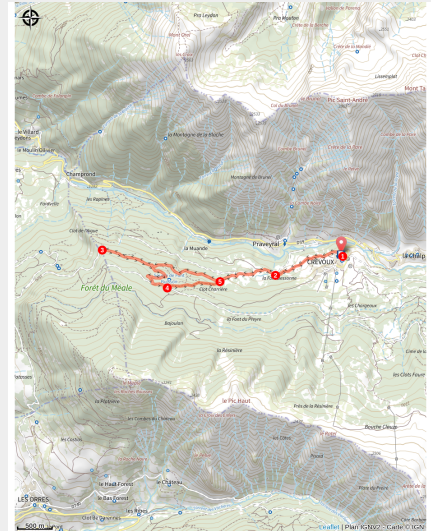


Bajoulan

Crévoux



Belvédère de Bajoulan (Lucien Mariotte)



Setting off from the village of Crévoux, this hike, with its agricultural and woodland backdrops, reveals a host of viewpoints over the surrounding valleys.

This hike, with its varied ambiance, both visual and aural, alternates between vast agricultural areas, a true legacy of the past, and impressive forests with majestic trees covered in their beautiful white coats.

Useful information

Practice : Snowshoe

Duration : 4 h

Length : 8.8 km

Trek ascent : 302 m

Difficulty : Medium

Type : Loop

Themes : History and architecture, Panorama

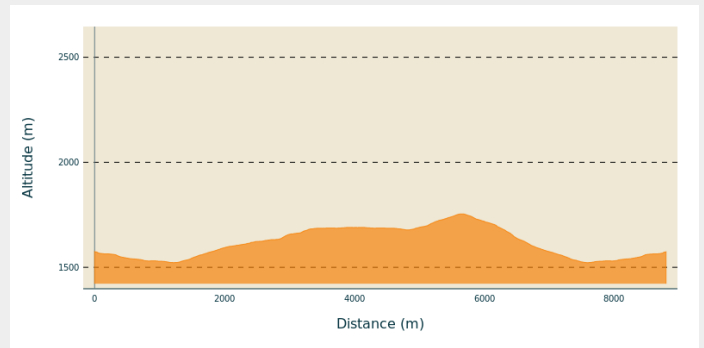
Trek

Departure : Crévoux

Arrival : Crévoux

Cities : 1. Crévoux

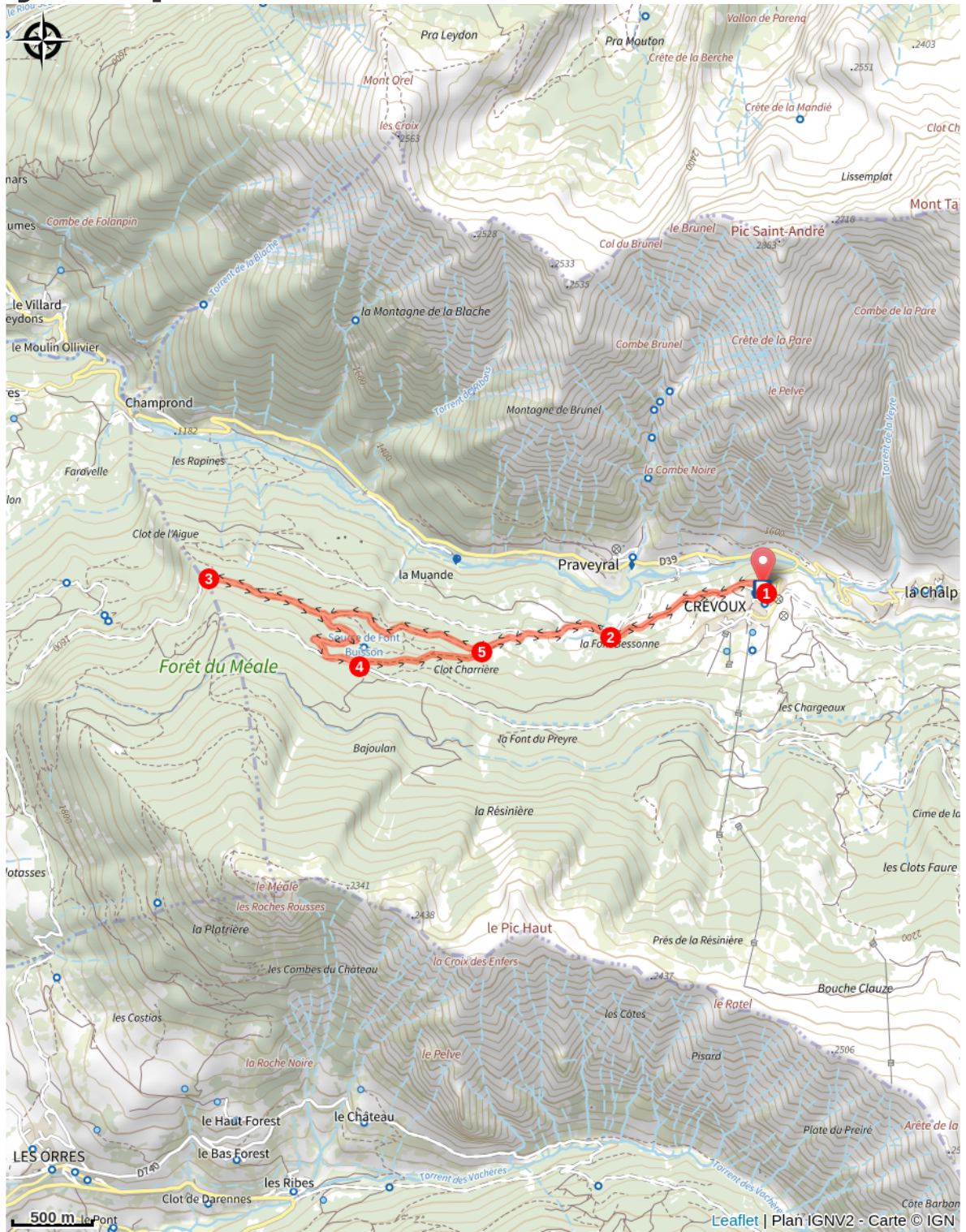
Altimetric profile



Min elevation 1523 m Max elevation 1755 m

1. From the square in the centre of the village, go down the main road for 50 m then continue left under the houses on a level track. After passing the first wooden cross, continue left uphill on the main track. The track then turns into a balcony path.
2. Once you reach a track, continue straight ahead until you reach a second cross. Once you get past the crossroads, take a left fork uphill to reach a plateau. Cross it, then at the crossroads stay on the left-hand track alongside the hedge. Once in the forest, leave the path on the left and continue straight on uphill. After 1 km, at the crossroads, continue straight ahead on the track to reach the Bajoulan lookout where you can see Lake Serre-Ponçon and the Massif des Ecrins.
3. As you retrace your steps, at the crossroads take a right fork uphill. Stay on the track, then continue straight ahead at the intersection.
4. After 200 m veer left along a woodland path until you come to a track on the edge of a meadow. Turn left to return to the path taken on the outward journey.
5. From here, continue to the right following the same path as on the outward journey.

On your path...



All useful information

Advices

- Consulter le Bulletin de Risque Avalanche et les conditions météo
- Prendre des vêtements adaptés aux conditions (gants, bonnet, Veste chaude et étanche, pantalon chaud...)
- Prendre à boire et à manger
- S'engage sur des itinéraires adaptés à son niveau

Rester sur les itinéraires balisés (et tenez les chiens en laisse) pour éviter de déranger la faune sauvage, particulièrement fragilisée en hiver par les conditions difficiles (lutte contre le froid, difficulté à se déplacer dans la neige, rareté de la nourriture...)

Gear

Use appropriate equipment

How to come ?

Access

Follow the N94 from Gap or Briançon, then take the D39 from Embrun to Crévoux.

Advised parking

County town, Crévoux

Information desks

Tourist office Charges

Grand rue, 05230 Charges

charges@serreponcon-tourisme.com

Tel : 0492506425

<https://www.serreponcon.com>



Tourist office Crévoux

Le pont du plan, la Chalp, 05200 Crévoux

crevoux@serreponcon-tourisme.com

Tel : +33 (0)7 86 07 56 78

<https://www.crevoux.fr>



Tourist office Embrun

Place Général Dosse - BP 49, 05202

Embrun

embrun@serreponcon-tourisme.com

Tel : 0492437272

<https://www.serreponcon-tourisme.com/>



Tourist office Savines-le-Lac

9 Avenue de la Combe d'Or, 05160

Savines-le-Lac

savineslelac@serreponcon-tourisme.com

Tel : 0492443100

<https://www.serreponcon-tourisme.com/>



Source



Serre-Ponçon

<https://www.serreponcon.com>