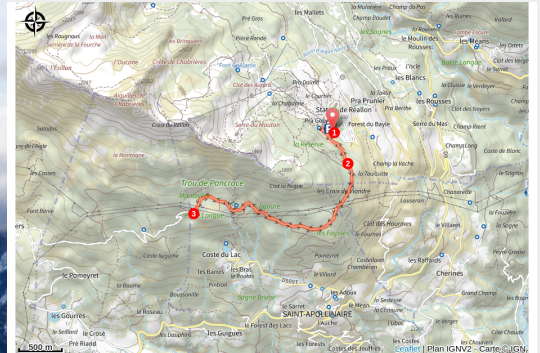


Joubelle

Embrunais - Réallon



Sommet du Morgon (Lucien Mariotte)



Below the Aiguilles de Chabrières, this route offers panoramic views of the Lac de Serre-Ponçon and the surrounding mountains.

This itinerary, with its numerous viewpoints, boasts panoramic views of the Serre-Ponçon lake while passing through beautiful forest with Mediterranean influences, which is one of the special features of this route.

Useful information

Practice : Snowshoe

Duration : 3 h

Length : 7.0 km

Trek ascent : 144 m

Difficulty : Easy

Type : Return trip

Themes : Panorama

Trek

Departure : The resort of Réallon

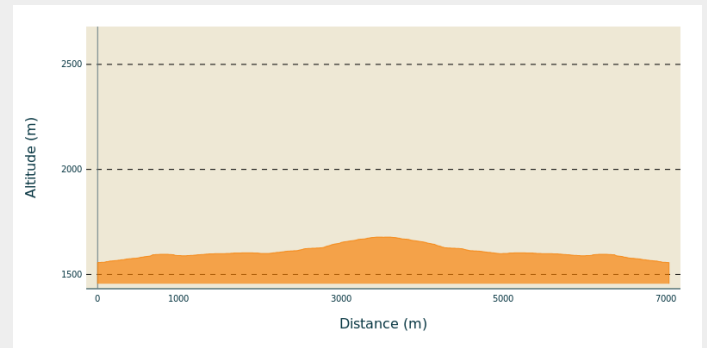
Arrival : The resort of Réallon

Cities : 1. Réallon

2. Savines-le-Lac

3. Saint-Apollinaire

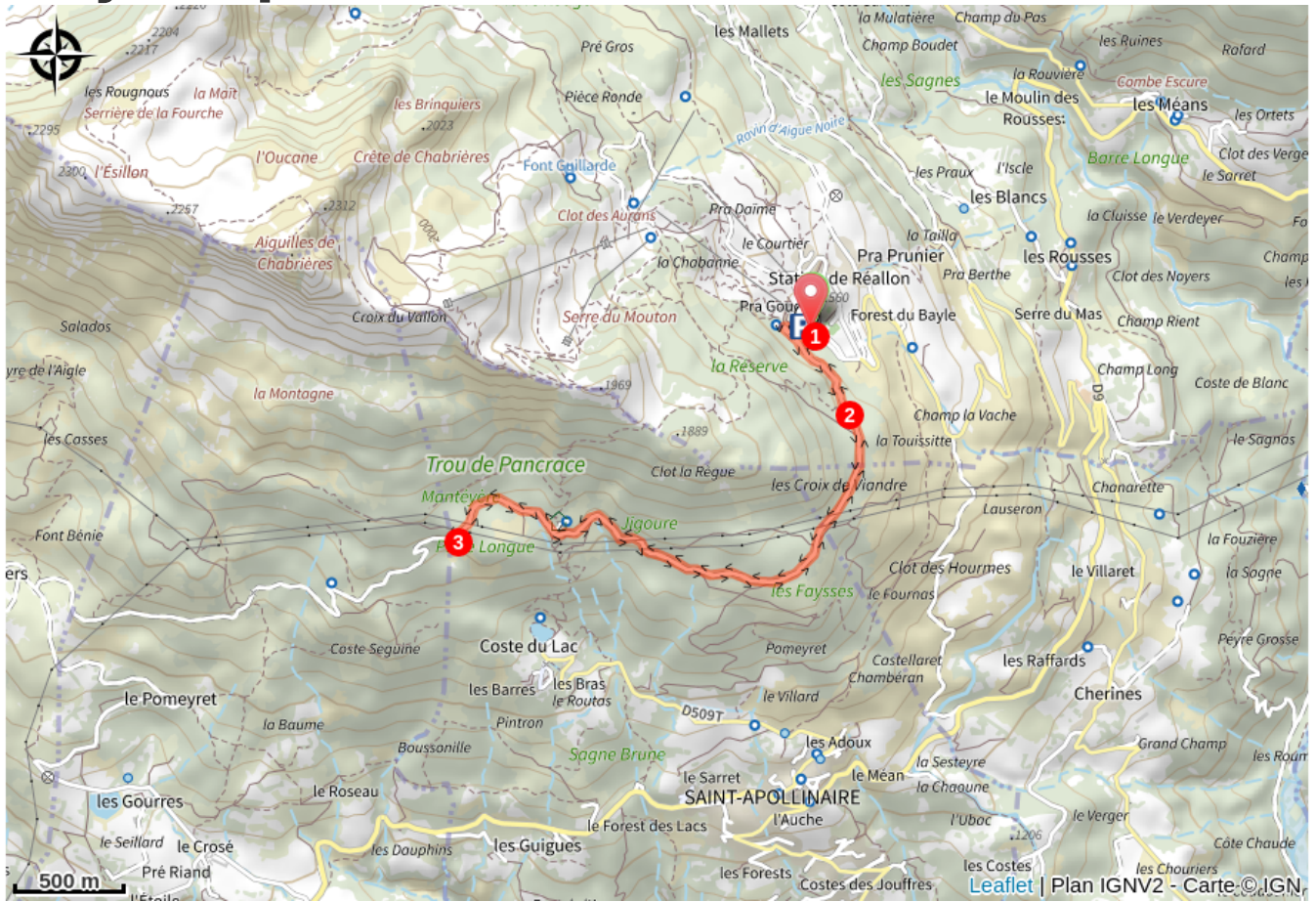
Altimetric profile



Min elevation 1557 m Max elevation 1679 m

1. From the ski pass ticket office building, turn left towards the forest to join a wide track. Ascend it.
2. At the "Piste de Joubelle" post continue opposite on a slight slope uphill. The balcony trail offers magnificent views of Lake Serre-Ponçon and the mountains of the southern Alps. Stay on the track until you reach picnic tables offering views of the lake and the surrounding peaks.
3. The return journey takes the same route.

On your path...



 The Golden eagle (A)

All useful information

Advices

- Consulter le Bulletin de Risque Avalanche et les conditions météo
- Prendre des vêtements adaptés aux conditions (gants, bonnet, Veste chaude et étanche, pantalon chaud...)
- Prendre à boire et à manger
- S'engage sur des itinéraires adaptés à son niveau

Rester sur les itinéraires balisés (et tenez les chiens en laisse) pour éviter de déranger la faune sauvage, particulièrement fragilisée en hiver par les conditions difficiles (lutte contre le froid, difficulté à se déplacer dans la neige, rareté de la nourriture...).

Gear

Use appropriate equipment

How to come ?

Access

You can get there in several ways: Chorges via Saint-Apollinaire (D9), from Savines-le-Lac via Chérines (D41) and from Embrun via the Route des Puys (D9)

Advised parking

At the Réallon ski resort

Information desks

Tourist office Charges

Grand rue, 05230 Charges

charges@serreponcon-tourisme.com

Tel : 0492506425

<https://www.serreponcon.com>



Tourist office Embrun

Place Général Dosse - BP 49, 05202 Embrun

embrun@serreponcon-tourisme.com

Tel : 0492437272

<https://www.serreponcon-tourisme.com/>



Tourist office Réallon Station

Pra Prunier, 05160 Réallon

reallon@serreponcontourisme.com

Tel : 0492442567

<http://www.reallon-ski.com>



Tourist office Savines-le-Lac

9 Avenue de la Combe d'Or, 05160 Savines-le-Lac

savineslelac@serreponcon-tourisme.com

Tel : 0492443100

<https://www.serreponcon-tourisme.com/>



Source



Serre-Ponçon

<https://www.serreponcon.com>

On your path...



The Golden eagle (A)

The Golden Eagle is a large bird of prey with a wingspan of up to 2.30 metres. It is a predator par excellence, armed with fearsome weapons: rapid flight adaptable to the most acrobatic situations and powerful, sharp talons. Its sharp eyesight, eight times sharper than a human's, lets it detect its prey: from marmots and young chamois to ptarmigan and hare. The Golden Eagle is also a keen scavenger, especially in winter when food is scarce.

Attribution : Cyril Coursier - PNE