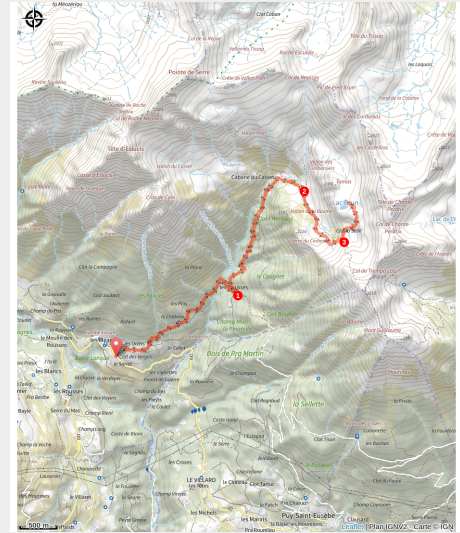


Lake Brun

Parc national des Ecrins - Réallon



champ de linaigrettes (florimont.tilliere)



Lake Brun, a true gem in the heart of a rocky landscape, rewards a long ascent through very diverse natural environments.

A hike with a beautiful view of the terraced vegetation in the mountains. The south-facing exposure at the beginning of the hike means you pass by deciduous trees, which are soon replaced by conifers, particularly larches. The vegetation becomes sparser, characteristic of alpine meadows, as you approach 2,000m in altitude, after which the landscape becomes more rocky in the final meters leading to the lake.

Useful information

Practice : By walk

Duration : 5 h 30

Length : 14.7 km

Trek ascent : 1110 m

Difficulty : Hard

Type : Return trip

Themes : Pastoralism

Trek

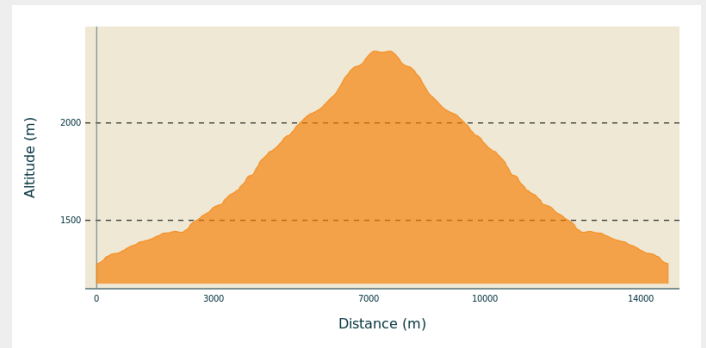
Departure : Les Méans, Réallon

Arrival : Les Méans, Réallon

Markings : — PR

Cities : 1. Réallon

Altimetric profile

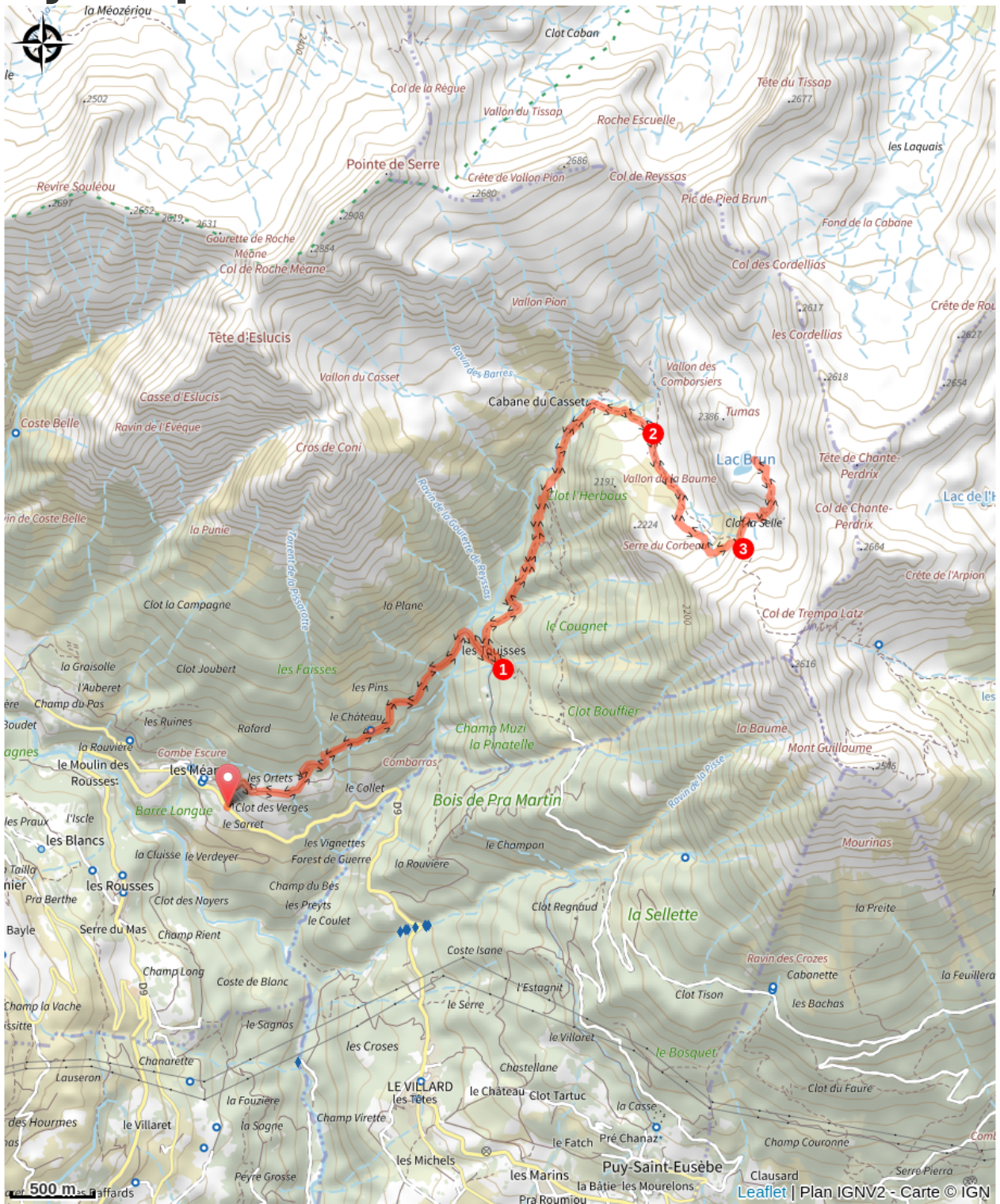


Min elevation 1276 m Max elevation 2370 m

Take the road that climbs in front towards the Reyssas stream, then continue on the track. Continue left uphill when the path splits in two, then left again 50m later.

1. After a few hundred meters, turn left, then almost immediately right onto a small path towards Lake Brun and the Reyssas pass. Follow the winding path to the intersection marked by the Clot l'Herbous sign. Follow the signs for the Alpage de Reyssas.
2. Once in the pastures, a sign points to Lake Brun. Turn right and climb through the pasture along the stream.
3. A steeper section follows. After this section, cross some wet grasslands with a stream, then take a final ascending path before the flat area that leads to the lake.

On your path...



All useful information

Advices

Il est préférable de s'y rendre avant la fin de l'été, lorsque le lac voit son niveau considérablement baisser.

Afin d'éviter les conflits d'usage, les chiens de compagnie sont interdits par arrêté municipal sur l'alpage traversé du 15 juin au 15 septembre.

How to come ?

Transports

Public transport : ccserreponcon.com

Access

Follow the D9 from Embrun or the D641, then the D741, which joins the D9 from Savines Le Lac.

Advised parking

Oratoire Saint Roc car park, Les Méans

Information desks

Tourist office Réallon Station

Pra Prunier, 05160 Réallon

reallon@serreponcontourisme.com

Tel : 0492442567

<http://www.reallon-ski.com>



Source



Serre-Ponçon

<https://www.serreponcon.com>