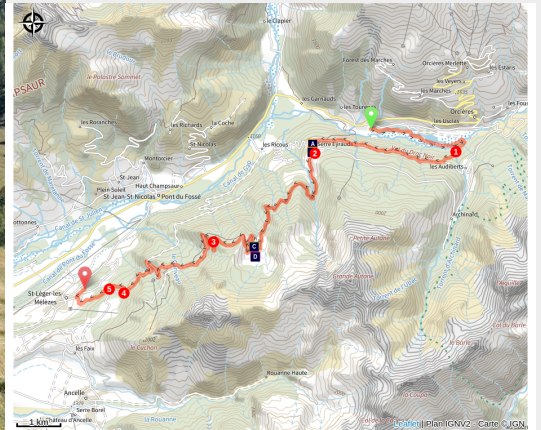


From Orcières (Chauffarel) to Saint-Léger-les-Mélèzes

Champsaur



Alpage de Combeau (Parc national Ecrins - Thibaut Blais)



An initial climb up to the authentic and panoramic village of Serre-Eyraud. Then, your route takes you through a forest to the exhilarating spaces of the alpine pasture of Combeau. At L'Aiguille you will admire yet more beautiful vistas before dropping back down to the village of Saint Léger-Les-Mélèzes.

Leave the Drac and the valley bottom behind as you head to an authentic village-resort, and then climb to a higher level to reach the alpine pasture. Beautiful belvederes and, of course, beautiful larch forests enhance this balcony route.

Useful information

Practice : Horse

Duration : 6 h 30

Length : 20.5 km

Trek ascent : 811 m

Difficulty : Medium

Type : Stage

Themes : Fauna, Flora, Geology

Trek

Departure : Chauffarel

Arrival : Saint-Léger-Les-Mélèzes

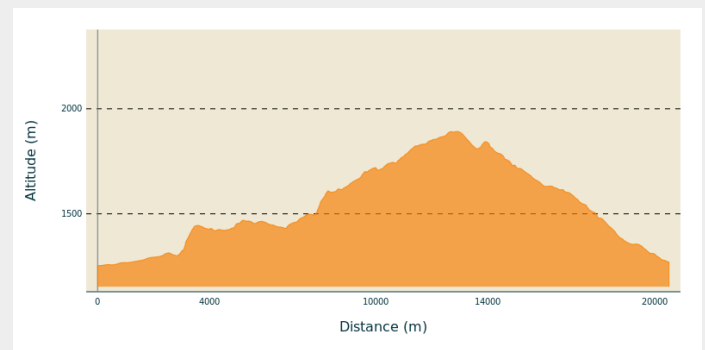
Markings :  Piste équestre

Cities : 1. Orcières

2. Saint-Jean-Saint-Nicolas

3. Saint-Léger-les-Mélèzes

Altimetric profile

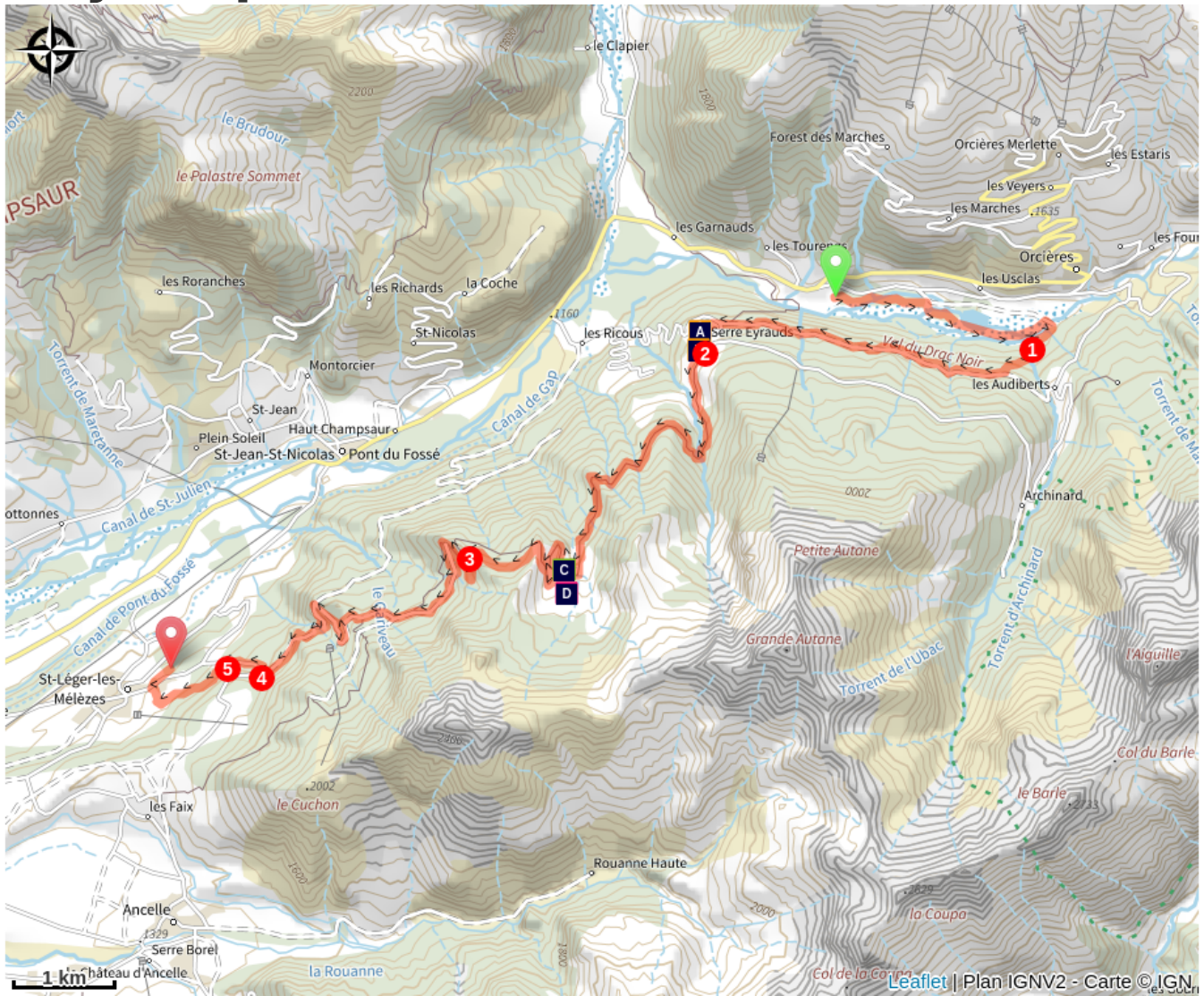




Min elevation 1254 m Max elevation 1893 m



Cross the green bridge and head right to La Martelle, following the Drac Noir.

1. At Les Trappes, cross the footbridge and then turn left onto the wooded path that rises along the Archinard mountain stream towards Les Audiberts. At Le Pigeonnier, take the level track on the right: a few openings in the trees offer a glimpse of the Grand Pinier above the Orcières-Merlette ski resort. Pass along the foot of the Rocher d'Arthouze, the via ferrata site, and Les Veyrets, a pastoral area. At Serre-Eyraud, continue up the road to the departure point of the village-resort drag lift.
2. The path leading towards Mourinou runs through countryside devoted to forest and pastoral activities, and offers more vantage points over the Champsaur valley. At Le Mourinou, go right along the forest track, ford the Combeyron ravine, go through the gate and cross the screes, then go uphill towards Combeau (Cabane de Tante Yvonne). Further on, at the Croix de Vire, the view over the Drac valley and all the surrounding peaks is enthralling...
3. Then, take the mountain biking ("VTT") waysigned track to climb up and then down to L'Abeille, from where you can see right across the Champsaur and its farmlands criss-crossed with hedges and trees and the Faraut mountain. The descent to St-Léger-Les-Mélèzes takes you through wide forest tracks, still on the GR50, as far as La Recula.
4. At the junction, turn right.
5. Take the first track on the left for the end of the journey.

On your path...



-  Serre-Eyraud (A)
-  Patou (C)

-  Pastoral plants (B)
-  The Combeau alpine pasture (D)

All useful information

Advices

Do not cut across to the Côtes du Ranc via the Chemin du Facteur: large boulders!

Environmental sensitive areas

Along your trek, you will go through sensitive areas related to the presence of a specific species or environment. In these areas, an appropriate behaviour allows to contribute to their preservation. For detailed information, specific forms are accessible for each area.

Short-toed snake eagle

Sensitivity period: March, April, May, June, July, August, September

Contact: Parc National des Écrins
Julien Charron
julien.charron@ecrins-parcnational.fr

Nidification du Circaète-Jean-le-Blanc

Les pratiques qui peuvent avoir une interaction avec le Circaète-Jean-le-Blanc en période de nidification sont principalement les pratiques aériennes comme le vol libre ou le vol motorisé.

Merci d'essayer d'éviter la zone ou de rester à une distance minimale 300m sol quand vous survolez la zone soit 1900m d'altitude pour cette zone.

Golden eagle

Sensitivity period: January, February, March, April, May, June, July, August

Contact: Parc National des Écrins
Julien Charron
julien.charron@ecrins-parcnational.fr

Nidification de l'Aigle royal

Les pratiques qui peuvent avoir une interaction avec l'Aigle royal en période de nidification sont principalement le vol libre et les pratiques verticales ou en falaise, comme l'escalade ou l'alpinisme. Merci d'éviter cette zone et de privilégier un survol de la zone à une distance de survol de 300m sol soit à une altitude minimale de 2450m.

On your path...



Serre-Eyraud (A)

Serre-Eyraud is both a mountain village and a winter sports resort which overlooks the Champsaur and the confluence of the Drac Noir and the Drac Blanc, 1,450 metres above sea level, opposite the Champoléon valley.

The resort was created in 1962 by a handful of inhabitants: eight runs lead through a larch forest which is exposed to the north, which helps to conserve the snow cover. Serre-Eyraud is the smallest ski resort in the Champsaur valley.

Attribution : Parc national des Ecrins - CDTE05



Pastoral plants (B)

Around the shepherds' cabins can be found plants with pale colours that are useful in the kitchen : nettles, which cause rashes, but are used to make delicious soups, wild spinach, also known as Good King Henry , a plant eaten as a gratin (the famous 'oreilles d'âne' (donkeys' ears) dish), with the sour leaves of the Alpine dock. For dessert, the petioles of Monks' rhubarb leaves are served as jams and compotes.

Attribution : Marcel Chaud - PNE



Patou (C)

The patou is once again being used in the Alpine pastures by breeders and shepherds, following the reintroduction of wolves. Its role is to protect the sheep, not to herd them together like a sheep dog. The dog lives with the sheep from a very young age and considers them as members of its family. It barks and stands between the flock and whatever it sees as a threat. Since it is very protective towards the flock, hikers should make sure they keep their distance.

Attribution : Jean-Pierre Nicollet - PNE



The Combeau alpine pasture (D)

The Combeau alpine pasture, lying 2,000 metres above sea level.

Don't miss the superb panoramic view from the Croix de Combeau belvedere.

Attribution : Parc national des Écrins - Marc Corail
