


From Gap Bayard to Claret

Gap



Randonneuse sur son cheval (© Parc national des Ecrins - Carlos Ayesta)



A first stage taking you to the heights of the Col de Gleize and offering you to a unique perspective over the Gap basin, then on to the state-owned forest of Bois Vert and the Grand Bois de Poligny.

As you wind uphill, beautiful views of the Gap basin and the surrounding peaks open up. Then, you enter the forest in which there are occasional gaps offering a glimpse of the Champsaur area criss-crossed by trees and hedgerows or over the Vieux Chaillol mountain. Further on, at Notre-Dame de Bois Vert or the Chapel of St Etienne, a more cultural break awaits although the panoramic view is no less remarkable.

Useful information

Practice : Horse

Duration : 6 h 30

Length : 25.1 km

Trek ascent : 800 m

Difficulty : Medium

Type : Stage

Themes : Fauna, Flora, Geology

Trek

Departure : Gap Bayard

Arrival : Claret, Le Noyer

Markings :  Piste équestre

Cities : 1. Gap

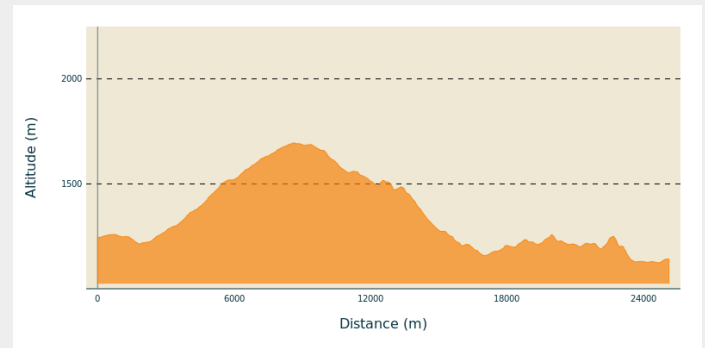
2. Laye

3. La Fare-en-Champsaur

4. Poligny

5. Le Noyer

Altimetric profile

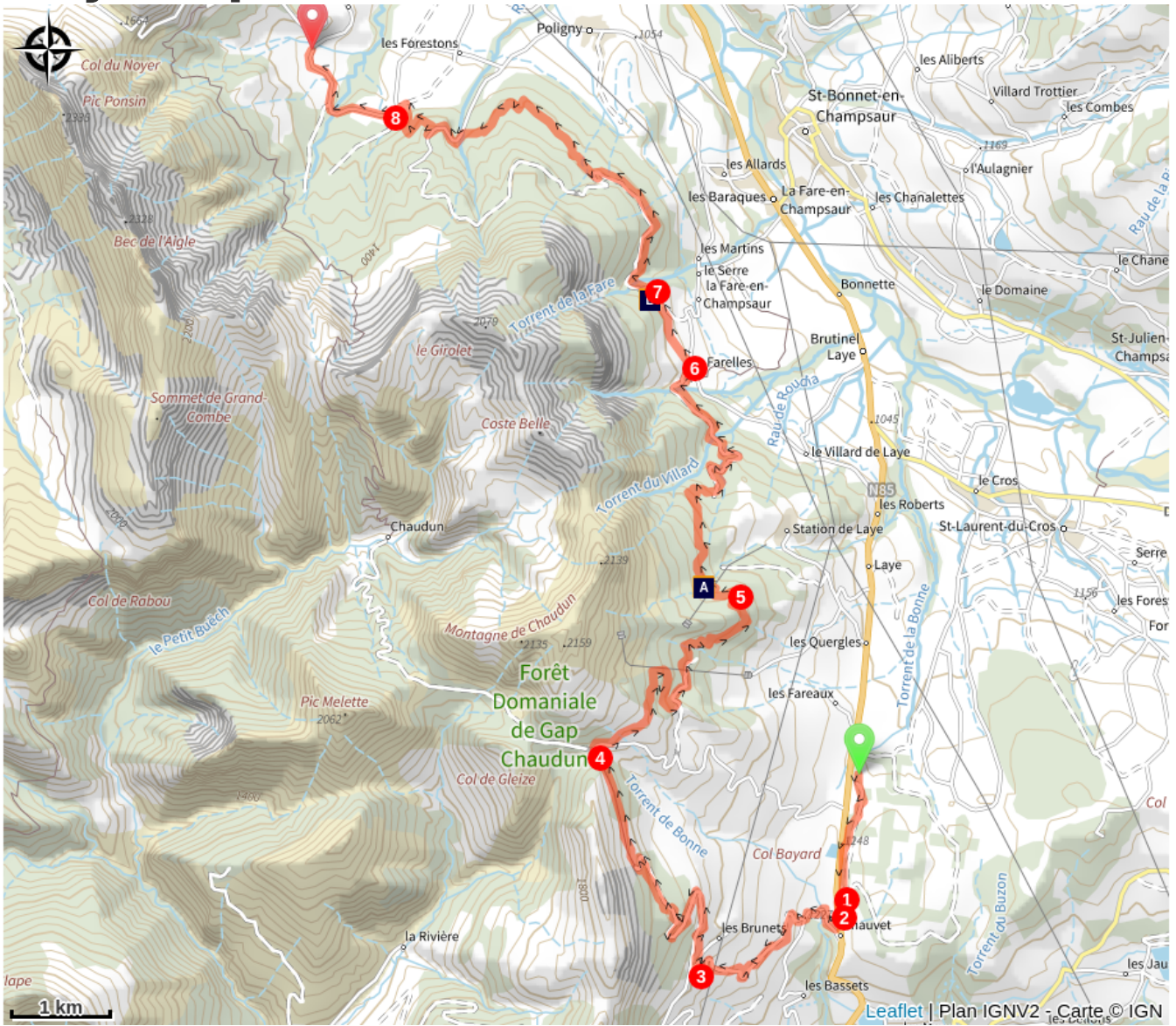


Min elevation 1126 m Max elevation 1696 m

From Gap-Bayard, take the track running alongside the N85.

1. Leave the sports trail and head down towards and cross the N85. Follow it southwards for 100m.
2. Taking the first route at right, the "route de la Mémoire". Take the 1st turning on the right. Branch off in the direction of Sérigues and Brunets on a road/trail that winding uphill towards the gîte. Enjoy the view of the Gapençais basin, the Tête de Clappe, the Chapeau de Napoléon, the Puy de Manse, the Piolit, the Aiguilles de Chabrière, the Saint-Mens hill, the Avance with Mont Colombis and the peaks of the Ecrins massif.
3. Take a forest track, the Route Forestières des Brunets (D54 track), until you reach the Col de Gleize (lying between the peaks of Courmian and Gleize).
4. Then on the wide, flat and grassy PR to the right of the Cabane de Folletière, heading towards Notre- Dame de Bois Vert, under the Pic de l'Aiguille. The track joins the Route Forestière de Lauzon forest road among the larch trees. As you head towards the resort of Laye, enjoy the view over the plateau of Bayard, the criss-cross landscape of Champsaur and the Vieux Chaillol mountain. Continue straight on towards La Cuque.
5. The route leads straight ahead, passing through Le Clot des Fascines, Le Devès, Sagnassou, Les Croussières, Les Selliers and Les Farelles.
6. Before leaving the hamlet of Les Farelles, take the track on the left, running through woods to Notre-Dame de Bois Vert.
7. Then, carry on along the forest road of Pignalet, in the Grand Bois de Poligny (take care at the two cattle grids (which you can avoid)). The route leads past Pignalet, Les Pins, Les Bruyères, Preyts et Bouillons and Le Fournache (the Faraud mountain and its characteristic gap can be glimpsed between the trees). Join the road at La Croix. Here, turn left and carry straight on until you reach the Chapel of Saint Étienne.
8. Finally, carry on along the road until you come to Le Noyer, where you will find the house where Dominique Villars was born.

On your path...



All useful information

Advices

Two cattle grids (which can be avoided) after Notre-Dame de Bois Vert.
At La Cuque, an ONF sign provides information on the geography, hydrology, reliefs, climate and vegetation.

At Les Farelles, the Elevage Régina stud farm breeds endurance pure-bred Arabian horses.

At the Chapel of St-Etienne, at the foot of the Bec de l'Aigle, the Tête de la Madeleine and the Crête de Liéraver form natural borders with Le Dévoluy. Tables, benches, monuments and information panels encourage you to take a break. The horses will graze on the grass and trees, and riders will note the contrast between the limestone rock of the Faraut mountain and the crystalline rock of the mountain in front of them: the Banc du Peyron. The fountain will refresh horses and riders alike.

How to come ?

Advised parking

Car park beside the N85 (abandoned petrol station), Golf car park, undergrowth beyond the Golf car park, or Oxygenation Centre

Environmental sensitive areas

Along your trek, you will go through sensitive areas related to the presence of a specific species or environment. In these areas, an appropriate behaviour allows to contribute to their preservation. For detailed information, specific forms are accessible for each area.

Golden eagle

Sensitivity period: January, February, March, April, May, June, July, August

Contact: Parc National des Écrins
Julien Charron
julien.charron@ecrins-parcnational.fr

Nidification de l'Aigle royal

Les pratiques qui peuvent avoir une interaction avec l'Aigle royal en période de nidification sont principalement le vol libre et les pratiques verticales ou en falaise, comme l'escalade ou l'alpinisme. Merci d'éviter cette zone et de privilégier un survol de la zone à une distance de survol de 300m sol soit à une altitude minimale de 2100m.

Peregrine falcon

Sensitivity period: February, March, April, May, June

Contact: Parc National des Écrins
Julien Charron
julien.charron@ecrins-parcnational.fr

Nidification du Faucon pèlerin.

Les pratiques qui peuvent avoir une interaction avec le Faucon pèlerin en période de nidification sont principalement le vol libre et les pratiques verticales ou en falaise, comme l'escalade ou l'alpinisme. Merci d'éviter cette zone !

En cas de survol merci de rester au-dessus de 2080m d'altitude à une distance de 300m sol.

On your path...

ONF (A)

The work of the Office National des Forêts (National Forestry Office) is not limited to the forests. After buying a large amount of land following the rural exodus (public land), the state delegated to the Water and Forestry agency the difficult task of preserving the natural heritage of a large number of areas (restoration of land and building, maintenance of paths, etc.)

Notre Dame de Bois Vert (B)

The Notre Dame de Bois Vert chapel is one of the rare isolated sanctuaries in Champsaur. A place of pilgrimage for inhabitants of the region, its origin is thought to date from the 7th century. Destroyed in 1575 by Lesdiguières' troops, it was rebuilt in the 17th century and was restored first in 1840 and again in 1925 by Antoine Chaix, a native of the Champsaur who had made his fortune in the US.