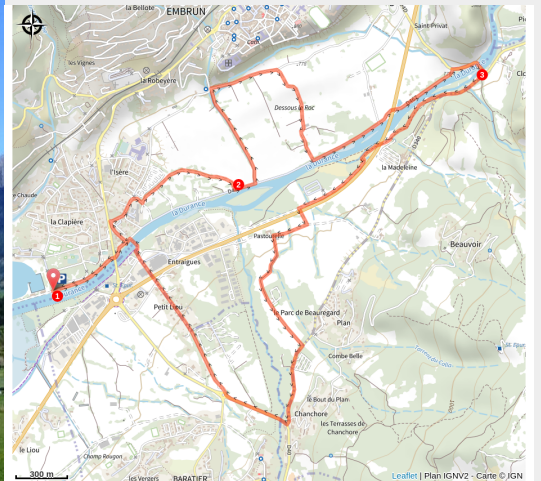


La plaine sous le Roc mountain bike loop

Embrunais - Embrun



Le roc d'Embrun (florimont.tilliere)



A very easy route under the rocky overhang of Embrun, magnified by a view from below.

The imposing shadow of the Roc d'Embrun, dominated by the Notre Dame du Réal cathedral, looms over the plain where a number of private gardens irrigated by the waters of the Durance flourish. In spring and early summer, when its flow is at its highest, the sound of its tumultuous waters are a pleasant accompaniment.

Useful information

Practice : Mountain bike

Duration : 1 h

Length : 10.0 km

Trek ascent : 123 m

Difficulty : Very easy

Type : Loop

Themes : Fauna, History and architecture

Trek

Departure : Lake Embrun

Arrival : Lake Embrun

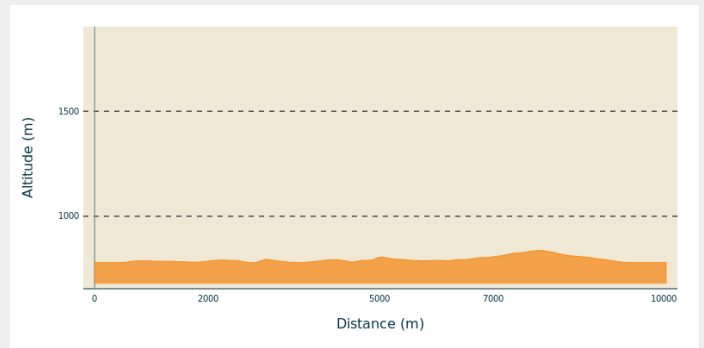
Markings : ➤ VTT

Cities : 1. Embrun

2. Saint-Sauveur

3. Baratier

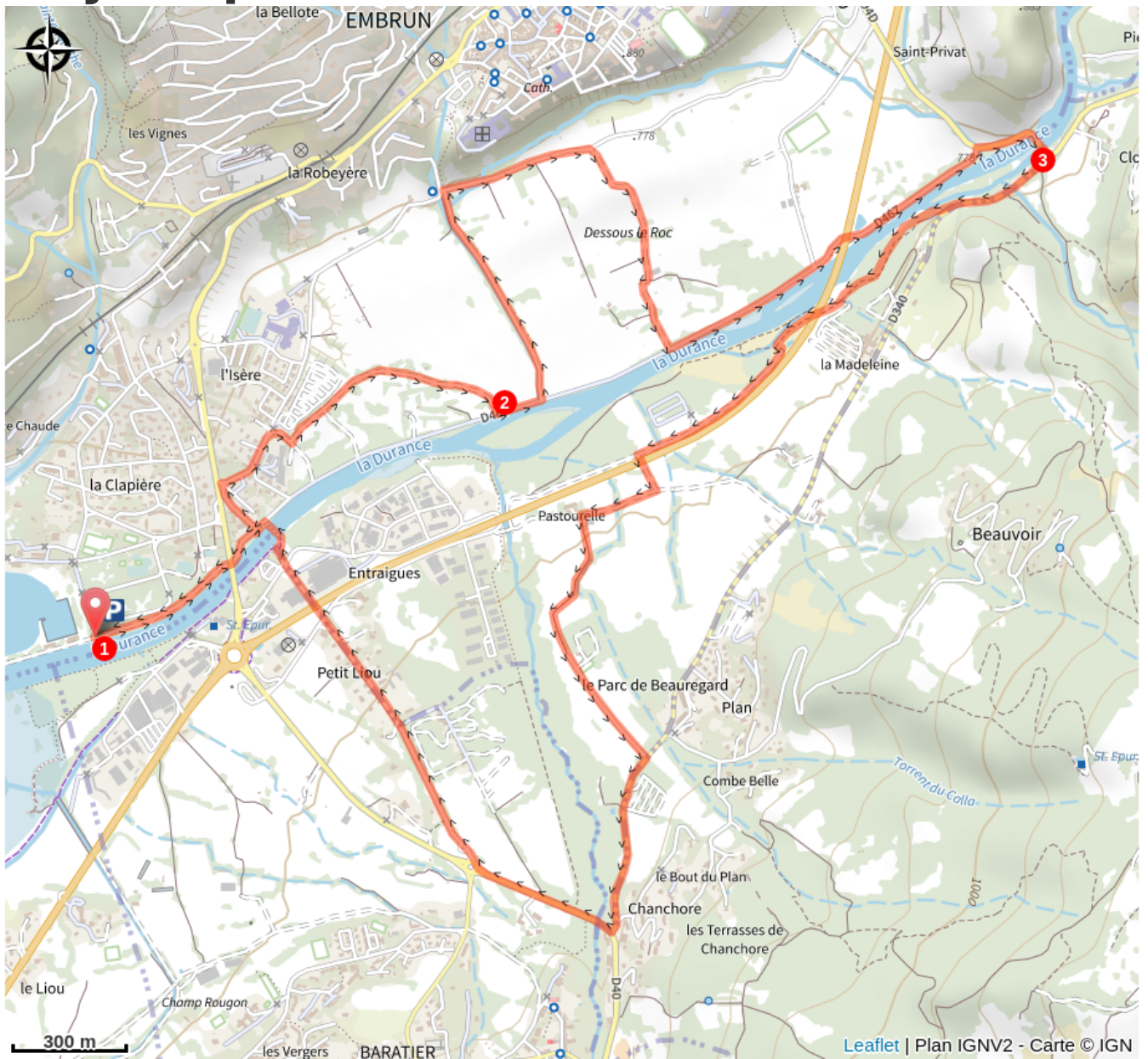
Altimetric profile



Min elevation 780 m Max elevation 839 m

1. Join the path laid out on the banks of the Durance from the beach car park, passing in front of the chalet. Head up the Durance and under the road bridge. Head past the wooden footbridge, then turn left 50m after the footbridge into a housing estate, then right 100m after a small hill. At the next junction, turn right onto a track and turn left almost immediately. Continue along the path until you reach a small road.
2. Then turn left along the Durance then left again 100m later towards Roc d'Embrun. Turn right at the junction, remaining on a small tarmac road. After around 200m, take a wide, passable path to the right and follow it for around 300m until you come to the road that runs alongside the Durance. Turn left and head up the Durance. The narrow road comes to an intersection with Departmental Road 994D. Turn right onto the main road and cross the wooden bridge over the Durance.
3. Turn right after the bridge and take the road. Leave this road after 200m and turn right onto a small path that winds through the woods. Pass under the N94 bridge on the left of the pylon, then follow a track for 1km until you reach a small road. After the Travellers' area, turn left, then follow the road round to the right. At Pastourelle, an abandoned farm, turn left and return to the Grillon camp-site, continuing straight on until you reach the road. Turn right towards Embrun. At the roundabout, take the first exit and continue straight through the cattle drive. At Super U, take the second exit to the footbridge over the Durance. Now you just have to descend along the Durance, as on the outward journey, to return to the car park.

On your path...



All useful information

How to come ?

Transports

- Free shuttle service from the centre to the lake.
- Bus and TER services: <https://www.ter.sncf.com/paca>

Access

Take the N94 from Briançon or Gap towards Embrun, then follow the signs for Embrun lake.

Advised parking

Beach car park, Embrun

Information desks

Tourist office Embrun

Place Général Dosse - BP 49, 05202
Embrun

embrun@serreponcon-tourisme.com

Tel : 0492437272

<https://www.serreponcon-tourisme.com/>



Source



Serre-Ponçon

<https://www.serreponcon.com>