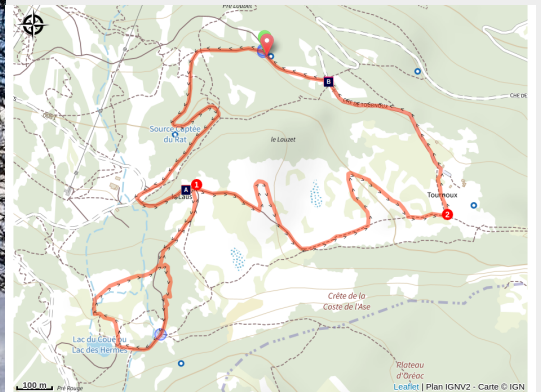


Snow Trail: Pré Loubet

Parc national des Ecrins



Pré Loubet (Thibaut Blais)



A beautiful initiation loop towards the Lauzet plateau

After an ascent among larches, you will discover the picturesque hamlet of Tournoux, before heading towards the Lauzet plateau and the Hermes lake. Once these points reached, enjoy the view on the Tête d'Amont

Useful information

Practice : Snow trail

Duration : 1 h 30

Length : 4.7 km

Trek ascent : 190 m

Difficulty : Very easy

Type : Loop

Themes : Panorama

Trek

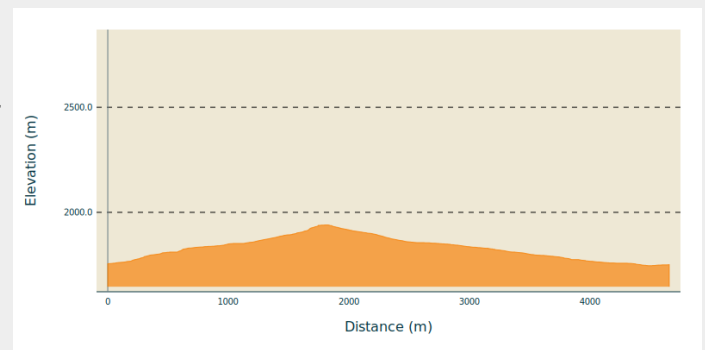
Departure : Nordic chalet of Pré Loubet, Puy-Saint-Vincent

Arrival : Nordic chalet of Pré Loubet, Puy-Saint-Vincent

Markings :  Snow trail

Cities : 1. Puy-Saint-Vincent

Altimetric profile

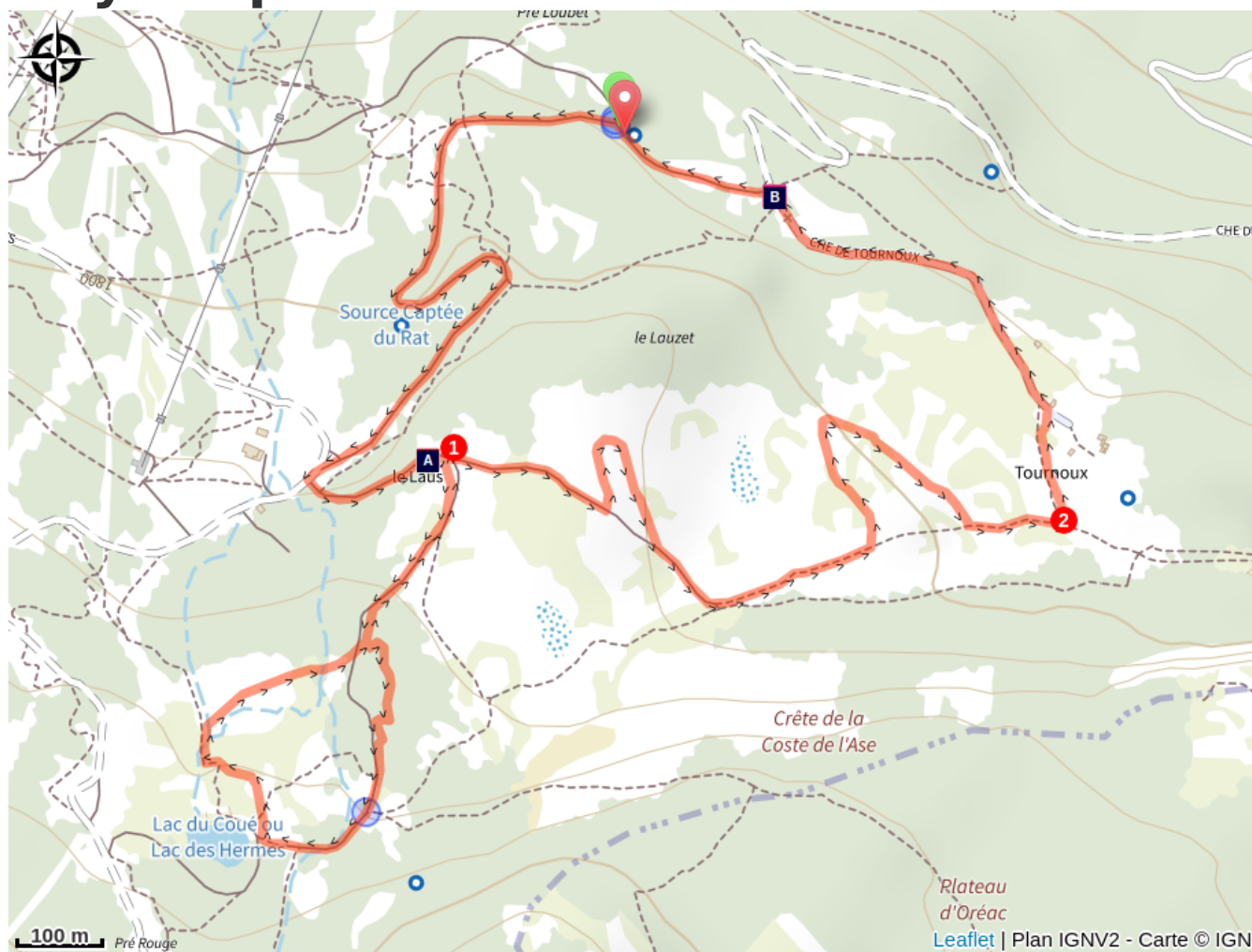


Min elevation 1746 m Max elevation 1940 m


At start at the nordic chalet, follow the track n°20 towards the Hermès lake

1. Once arrived at the lake, run around it then take the path on your right that goes down to Tournoux
2. Under the rock wall, go down to the left to reach the chalets of Tournoux then follow the track to the starting poin

On your path...



 Le Laus (A)

 Tournoux (B)

All useful information

Advices

Before going on Trail run, it is compulsory to check the opening periods of the path on the website: <https://www.onpiste.com/explorer/routes/snow-trail-pre-loubet-puy-saint-vincent-2355>

Be aware of the meteo conditions before going

Contact details of emergencies services in mountain: 04 92 22 22 22 or 112

Please respect the work of farmers and owners

Close every fence

Bring back your rubbishes

Don't cross the path accross the prairie

Trails paths are also available to walk

How to come ?

Transports

Public transports >> <https://services-zou.maregionsud.fr/fr/>

Think of carshare >> www.blablacar.fr

For more information, you can ask the nearest Touristic Information Office

Access

Reach Puy-Saint-Vincent 1600 by road D4 from l'Argentière-la-Bessée, or by road D804 from Vallouise

Advised parking

Puy-Saint-Vincent 1600

Information desks

Vallouise Park house

vallouise@ecrins-parcnational.fr
Tel : 04 92 23 58 08
<http://www.ecrins-parcnational.fr/>



Bureau d'Information Touristique de Vallouise

Place de l'Eglise, 05340 Vallouise
contact@paysdesecrins.com
Tel : +33(0)4 92 23 36 12
<https://www.paysdesecrins.com/>



Source



Pays des Ecrins

<https://www.paysdesecrins.com>

On your path...



Le Laus (A)

A number of old alpine pasture chalets or hamlets, often renovated, are dotted across the Puy-Saint-Vincent resort. These are the Chalets du Laus. Le Laus is a place name designating a lake. In fact, just after the chalets, although not a lake, there is a flat, marshy area which is no doubt a small filled-in lake. So no point in bringing your pedalo!

Attribution : Marie-Geneviève Nicolas - Parc national des Écrins



Tournoux (B)

The Tournoux plateau is a small paradise with its cool meadows, its occasional renovated chalets made from stone and larch wood and its view over the Tête d'Aval, an imposing limestone peak forming part of the Montbrison massif. Whether on a mountain bike, on foot or on cross-country skis in the winter, this spot is always an invitation to stop for a break!

Attribution : Jan Novak