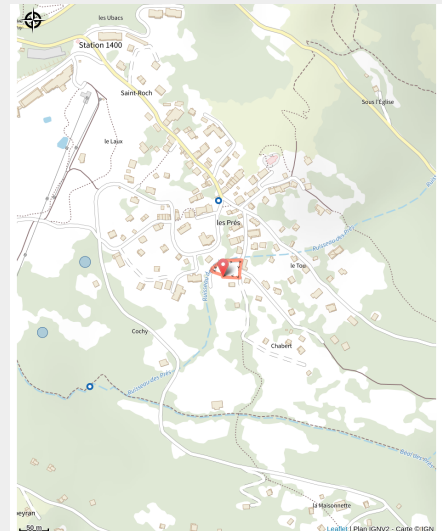


# Ludo Bike-park du Moulin

Vallouise - Puy-Saint-Vincent



Ludo Bike-park (Office de tourisme du Pays des Écrins)

*A bike park designed with fun in mind but allowing progression at your own pace and in total safety!*  
 Located in the municipality of Puy Saint-Vincent in the hamlet of Les Prés, this fun bike park offers initial discovery and an introduction on a short loop with humps and banked bends.

## Useful information

Practice : Mountain bike

Duration : 6 min

Length : 0.2 km

Type : Loop

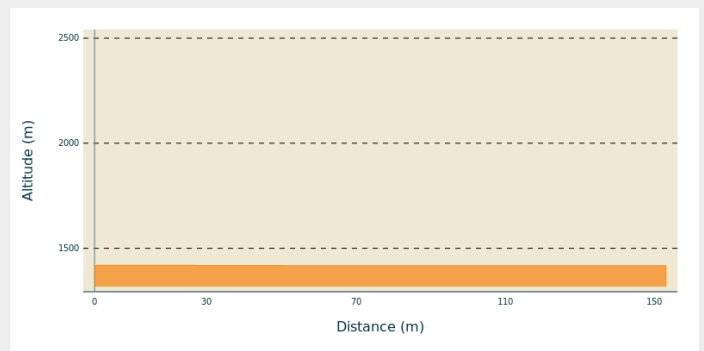
# Trek

**Departure** : Bike Park, Puy-Saint-Vincent

**Arrival** : Bike-Park, Puy-Saint-Vincent

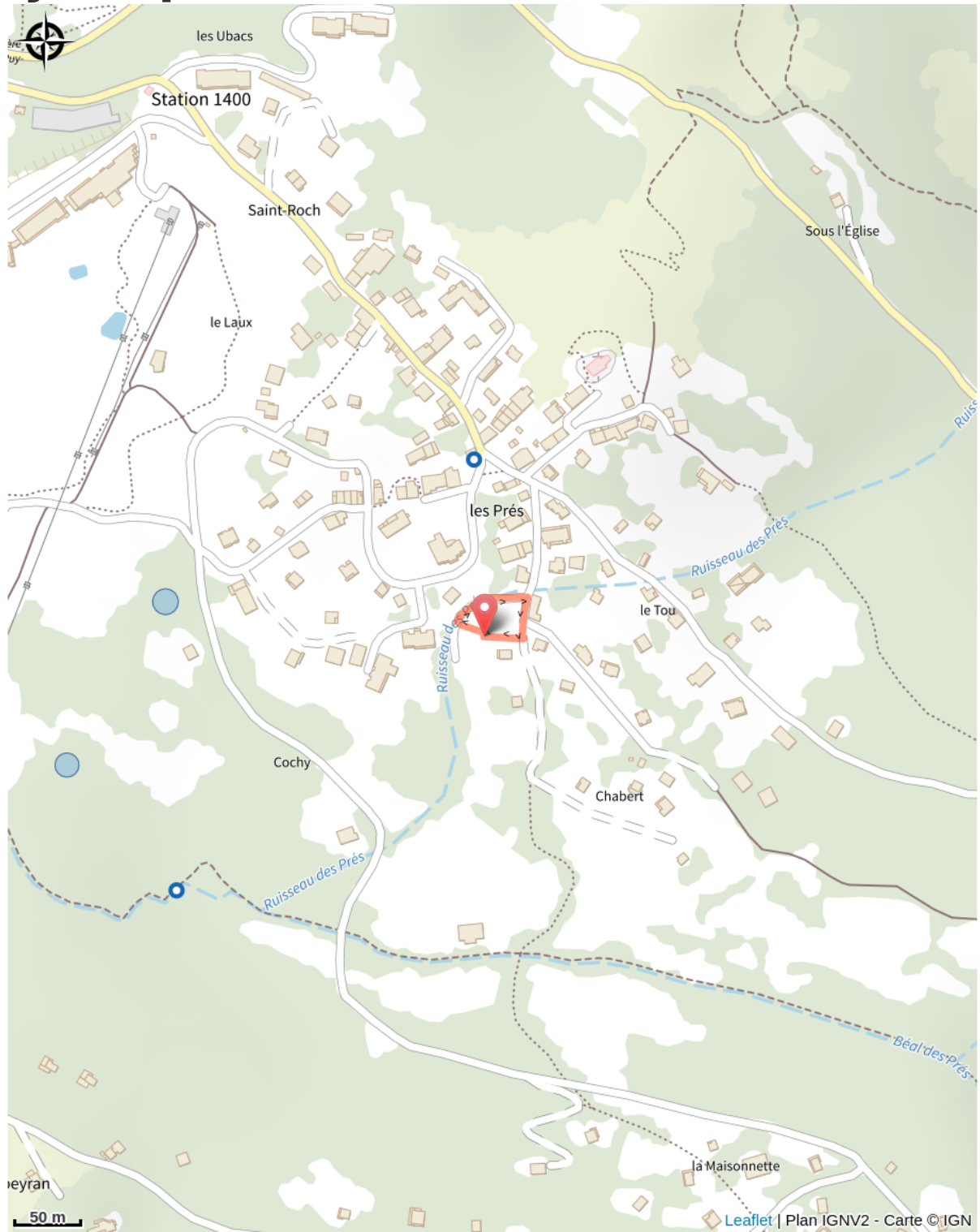
**Cities** : 1. Puy-Saint-Vincent

## Altimetric profile



Min elevation 1418 m Max elevation 1420 m

# On your path...



# All useful information

## **Advices**

Follow and apply the internal rules of the Bike Park (displayed at the entrance)

Rescue services contact details: Secours Montagne (Mountain Rescue): +33 (0)4 92 22 22 22 or 112

Take your litter home

## **How to come ?**

### Transports

Public transport >> [www.pacamobilite.fr](http://www.pacamobilite.fr)

Consider car-sharing >> [www.blablacar.fr](http://www.blablacar.fr)

For more information, ask at the Tourist Information Office nearest to the trail starting point >> [www.paysdesecrins.com](http://www.paysdesecrins.com)

### Access

8.5 km from L'Argentière-la-Bessée, take the D994E and then the D4.

### Advised parking

Les Moulins car park in the hamlet of Les Prés, Puy Saint Vincent

## **Information desks**

### **Vallouise Park house**

vallouise@ecrins-parcnational.fr

Tel : 04 92 23 58 08

<http://www.ecrins-parcnational.fr/>



### **Bureau d'Information Touristique de Puy Saint Vincent 1400**

Les Alberts, 05290 Puy Saint Vincent  
1400 m

contact@paysdesecrins.com

Tel : +33(0)4 92 23 35 80

<https://www.paysdesecrins.com/>



## **Source**



Pays des Ecrins

<https://www.paysdesecrins.com>