

# La Balade de Monsieur - Gentleman's Trail (trail route no. 2)

Vallouise - Freissinières



Trail La Balade de Monsieur (Thibaut Blais)



*An ideal loop to try your hand at trail running along the Biaysse as you take to the heights above Freissinières valley.*

With the Biaysse river and larch woods as the backdrop to your walk and with dippers as your companions along the way, the “La Balade de Monsieur” takes you into the heart of the Freissinières valley. So this route is the perfect introduction to this plain!&nbsp;

## Useful information

Practice : Trail

Duration : 1 h 30

Length : 6.9 km

Trek ascent : 172 m

Difficulty : Very easy

Type : Loop

Themes : Fauna, Flora

# Trek

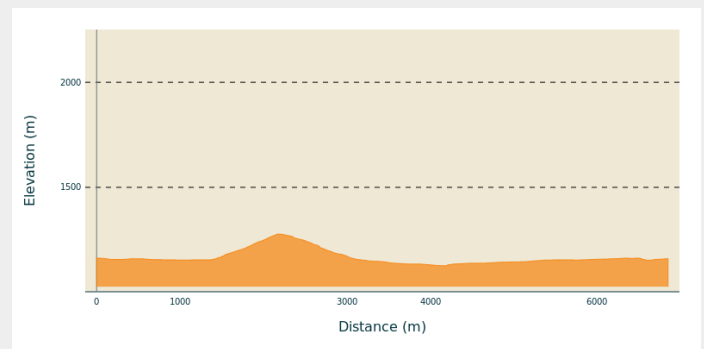
**Departure** : Valley Centre ("Maison de la Vallée"), Freissinières

**Arrival** : Valley Centre ("Maison de la Vallée"), Freissinières

**Markings** :  Trail

**Cities** : 1. Freissinières

## Altimetric profile










Min elevation 1128 m Max elevation 1279 m

From the Valley Centre ("Maison de la Vallée") go down into the meadow and cross the Biaysse. Follow the track along the right-hand bank of the river which runs past the adventure park ("Parc d'Aventure").

1. Cross back over the Biaysse and turn right onto the road. 100 metres further on, fork left towards the hamlet of "Le Plan" and go through the hamlet.
2. Take the track which runs uphill to the right and continue on this path which runs across some screes.
3. Take the path on the right which leads back down to the D38.
4. At the intersection with the D38, turn right and after 70 metres go left to cross the bridge. After this bridge, head left and carry on along this path which runs along the edge of a campsite, the Camping des Allouviers.
5. Turn right. Carry on along the path which eventually runs alongside the Biaysse and past the Adventure Park again. This brings you back to the Valley Centre ("Maison de la Vallée").

# On your path...



- |   |  |
|---|--|
|  Freissinières (A)             |  The black pine (B)           |
|  The southern water vole (C)   |  The European silver fir (D)  |
|  The creeping lady's-tress (E) |  The Freissinières valley (F) |
|  The common barberry (G)       |  |

# All useful information

## **Advices**

Before setting off, it is very important to check the opening periods for this route on the website: <https://stationdetrail.com/fr/stations/le-pays-des-ecrins/parcours>

Share your photographs on social networks with #stationdetrailecrins

Check weather conditions before setting off.

Rescue services contact details: Secours Montagne (Mountain Rescue): +33 (0)4 92 22 22 22 or 112

Show consideration for the work of farmers, livestock keepers and owners

Close all gates behind you

Take your litter home

Do not take shortcuts across pastureland

The trail routes are also suitable for walking

## **How to come ?**

### Transports

Transports en commun >> <https://www.cc-paysdesecrins.fr/mobiliteenunclic>

Pensez au covoiturage >> [www.blablacar.fr](http://www.blablacar.fr)

Pour plus de renseignements, s'adresser au Bureau d'Information Touristique le plus proche du départ de la randonnée.

### Access

11.5 km from L'Argentière-La Bessée, take the N94 and the D38.

### Advised parking

Parking Maison de la Vallée, Freissinières

## **Information desks**

### **Vallouise Park house**

vallouise@ecrins-parcnational.fr

Tel : 04 92 23 58 08

<http://www.ecrins-parcnational.fr/>



### **Bureau d'Information Touristique de L'Argentière-La Bessée**

23 Avenue de la République, 05120

L'Argentière-La Bessée

contact@paysdesecrins.com

Tel : +33(0)4 92 23 03 11

<https://www.paysdesecrins.com/>



## **Source**



Pays des Ecrins

<https://www.paysdesecrins.com>



# On your path...

---



## Freissinières (A)

The name Freissinières comes from the old word freissinière meaning "black ash". This municipality, which extends as far as the Col des Terres Blanches and the Col de Freissinières, both of which overlook the Champsaur valley, is made up of thirteen hamlets, although none of them are called Freissinières!

Archaeological excavations carried out twenty years ago show that sites at high altitude (such as Faravel) were occupied on a seasonal basis from the retreat of the glaciers 12,000 years ago (Upper Palaeolithic period) and that this occupation continued after that.

Attribution : Office de tourisme Pays des Écrins

---



## The black pine (B)

The black pine did not arrive here of its own accord. It was introduced by the National Forestry Agency and was planted to stabilise eroded mountain areas. It can be identified by its long needles which are grouped in pairs and by its large cones.

Attribution : Christian Baïssset - Parc national des Écrins

---



## The southern water vole (C)

Flattened paths through the reeds, and holes 6 to 7 cm in diameter... the southern water vole has been here! This large rodent with dark brown fur on its back digs its burrow in the banks of the stream. This species, which lives close to water, causes no damage to crops. Not a prolific breeder, its numbers are low and it is threatened with extinction.

Attribution : Damien Combrisson - Parc national des Écrins

---



### ❄ The European silver fir (D)

The fir thrives on this north-exposed slope, called the ubac. Its needles have two white stripes on their undersides. They are arranged on either side of the boughs, and not all the way around them, which distinguishes it from the spruce. The elongated cones stand upright, rather than hanging downwards. They grow in large number, often mingling with larch trees under whose shade they can grow. By contrast, the larch - the "tree of light" - cannot grow under the cover of fir trees.

Attribution : Mireille Coulon - Parc national des Écrins



### ❄ The creeping lady's-tress (E)

This inconspicuous little orchid grows on moss, in the undergrowth of the pine forest. Growing at the base of the stem, its leaves are oval and pointed, with a network of veins. The upright stem only bears a few scales. Covered in a fine down, the white flowers are arranged in the form of a spiral spike, facing the same way. A little gem that is worth keeping an eye out for!

Attribution : Marie-Geneviève Nicolas - Parc national des Écrins



### 🕒 The Freissinières valley (F)

The valley was created as the result of glacial overdeepening, that is to say, when the glacier came to a halt against the Pallon hard rock bar, it created a depression. When the glaciers retreated, a lake was left behind this rock bar and was gradually filled up by alluvial deposits. From a historical point of view, the Protestant pastor Félix Neff fundamentally altered life in the valley in 1826 by founding a training college for primary school teachers, developing irrigation processes and teaching new crop growing methods, among other things...

Attribution : Office de tourisme Pays des Écrins



## ✿ The common barberry (G)

The common barberry is a bush with long thorns arranged in threes, and with oval serrated leaves. In spring, it produces clusters of yellow flowers, which later develop into red, oval and elongated berries. These tart fruits are edible and can be made into jellies... if you have the patience to gather them! This shrub grows almost everywhere.

Attribution : Mireille Coulon - Parc national des Écrins