

# Col du Cendrier

Parc national des Ecrins - Les Infournas



Une ferme aux Roranches, Champsaur (Marc Corail - PNE)



*A forest trail featuring a beautiful panorama: Moline-en-Champsaur and the Roy Valley, Pic de Bure, Pic de Gleize, Le Grand Ferrand, the Obiou...*

A forest hike to the Subeyranne Forest House and its fine fountain, then a steep climb to the Barry mountain crest and the Col du Cendrier at 2,170 m. On the way back, don't forget to see the Pépètes Chapel, an edifice that is unique in its kind.

## Useful information

Practice : By walk

Duration : 5 h

Length : 9.2 km

Trek ascent : 787 m

Difficulty : Hard

Type : Return trip

Themes : Pass

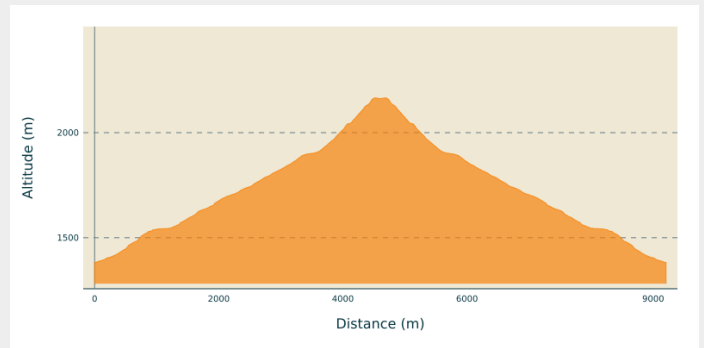
# Trek

**Departure** : Les Infournas Hauts, Saint-Bonnet-en-Champsaur

**Markings** :  PR

**Cities** : 1. Les Infournas  
2. La Motte-en-Champsaur

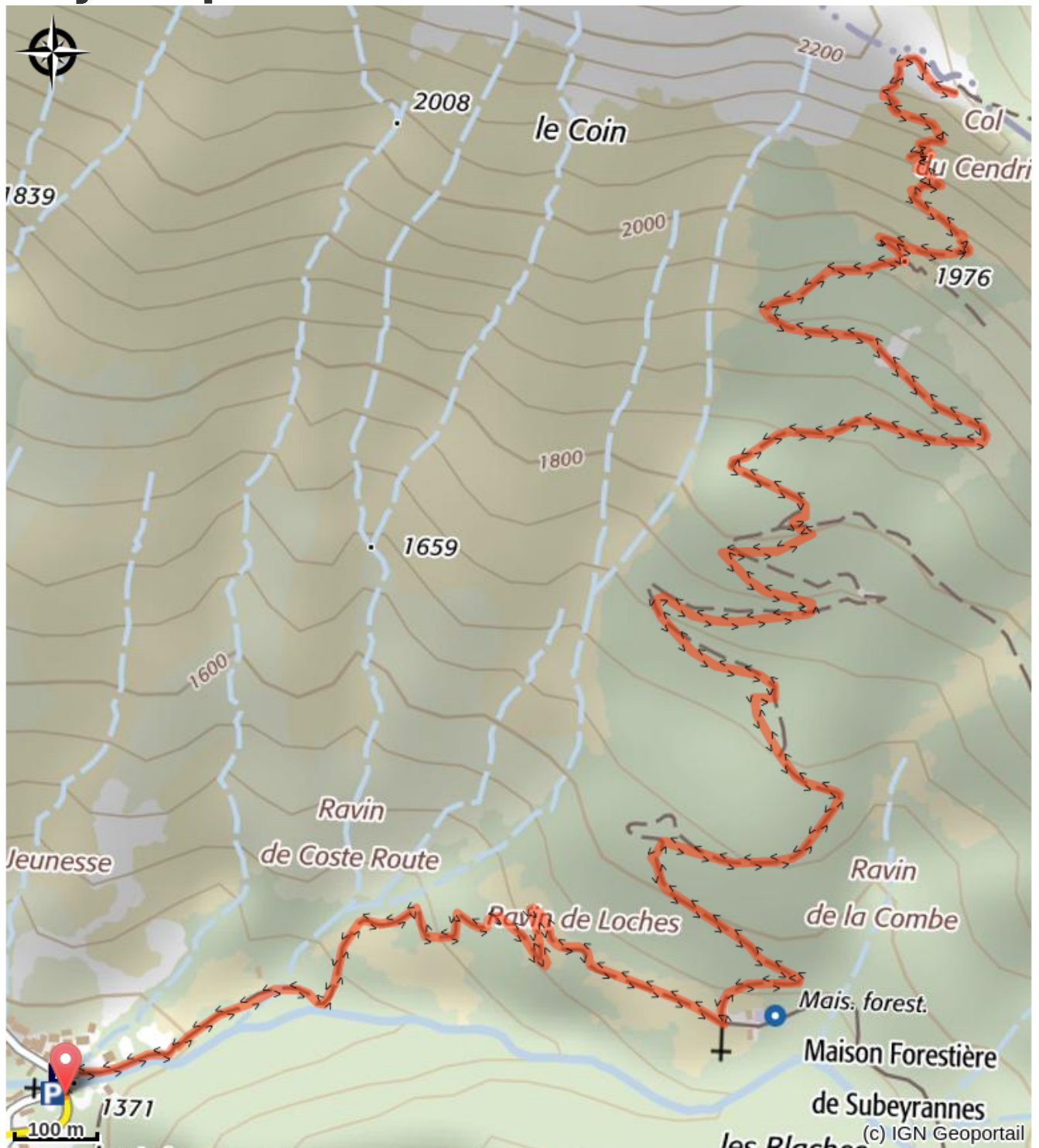
## Altimetric profile




Min elevation 1382 m Max elevation 2166 m

Leaving from the village of Les Infournas Hauts, follow the GR50 to the Subeyranne Forest House. Leave the GR50 and head for Col du Cendrier.

# On your path...



 Champsaur architecture (A)

# All useful information

## How to come ?

### Access

From the RN 85, take the D 945 towards St Bonnet, then the D23 towards La Motte-en-Champsaur and the D 123 to Les Infournas. From there, continue to Les Infournas Hauts.

### Advised parking

Les Infournas Hauts

## Source



Parc national des Ecrins

<https://www.ecrins-parcnational.fr>

# On your path...

---



## Champsaur architecture (A)

Today's landscapes and the houses are no accident. They bear the trace of humans, who were less concerned with building attractive places, than with striving to find the best rigorously functional solutions for the area. In the northern part of the Drac valley, an area often faced with a cold wind, hedges were planted, buildings were close together and almost blind on the north-facing side. On the balconies to the east, as in St-Michel-de-Chaillol or St-Julien-en-Chapsaur, the aim was to find sunlight and the facade often had a large porch.

Attribution : Marc Corail - PNE