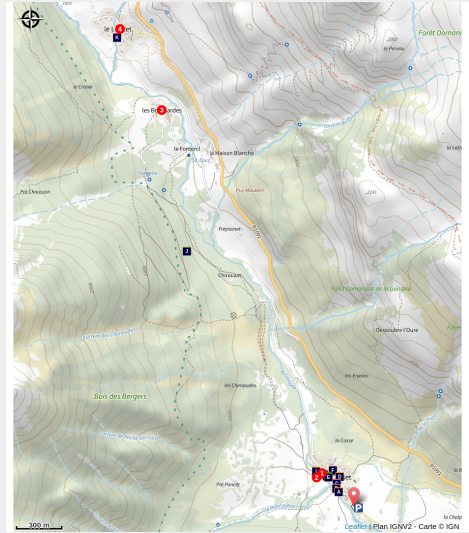


# From Le Casset to Le Lauzet

Parc national des Ecrins - Le Monêtier-les-Bains



Départ de la randonnée au Casset (Kinaphoto - Parc national des Ecrins)



*Along the River Guisane, between fields and forests, an age-old, often shaded path makes its way from village to village.*

In the evening, the inhabitants of Le Monêtier, Le Casset and Le Lauzet love to run, cycle or walk along this trail, to the gentle purring sound of the River Guisane, which brings a little bit of freshness on hot summer days.

## Useful information

Practice : By walk

Duration : 3 h

Length : 8.5 km

Trek ascent : 182 m

Difficulty : Easy

Type : Return trip

Themes : Fauna, History and architecture

Accessibility : Joelette

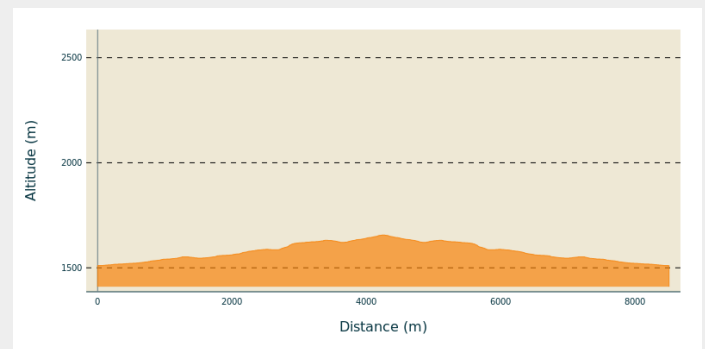
# Trek

**Departure** : Village of Le Casset, Le Monétier-les-Bains

**Arrival** : Hameau du Casset, Le Monétier-les-Bains

**Cities** : 1. Le Monétier-les-Bains

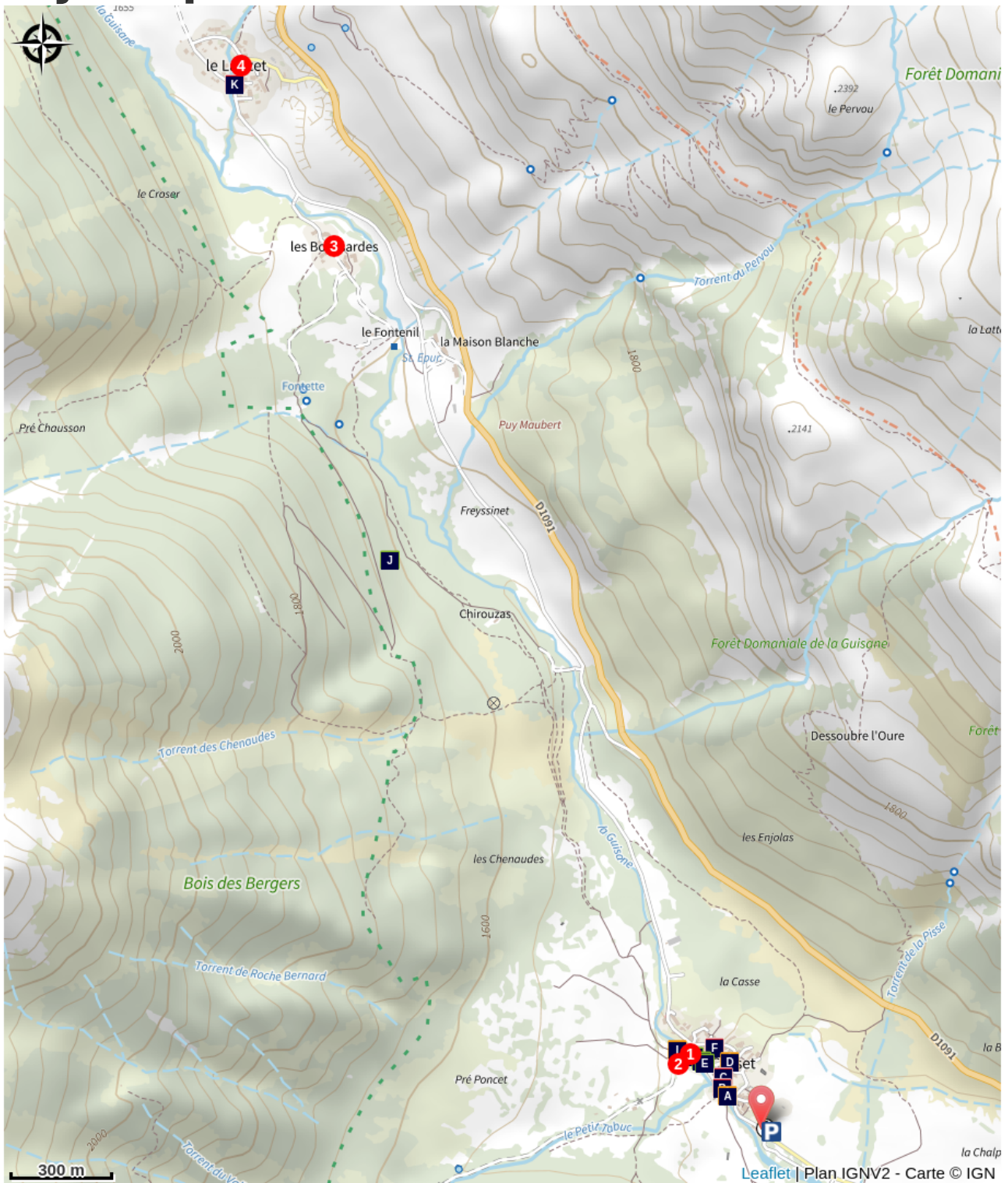
## Altimetric profile



Min elevation 1511 m Max elevation 1657 m

From the car park, go up the main village street, passing the church and the windmill, and continue along Rue du Lauzet. Then turn left after the Rebanchon gîte to cross the torrent. Turn right just after the bridge and then follow the yellow panels. The path goes around the foot of the Fontenil valley, near the village of the same name, before crossing Les Boussardes. From there, the rest of the trail is on the local tarmac road, leading you to the heart of the valley's highest village. You follow the same route on the way back.

# On your path...



 Church of Saint-Claude (A)

 Sundials (C)

 Rock sparrow (E)

 Whiskered bat (G)

 Mill of Le Casset (I)

 Le Lauzet (K)

 Saint Claude's church in Le Casset (B)

 Le Casset (D)

 Doors and courtyards (F)

 Lover of old stones (H)

 Larch (J)

# All useful information

## **Herd protection dogs**

In mountain pastures, protection dogs are there to protect the herds from predators (wolves, etc.).

When I hike I adapt my behavior by going around the herd and pausing for the dog to identify me.

Find out more about the actions to adopt with the article ["Protection dogs: a context and actions to adopt"](#).

Tell us about your meeting by answering this [survey](#).



## **Advices**

Please keep to the path and don't tread on the vegetation in the meadows. NB: you can opt for the route going back along the old tarmac road.

## **How to come ?**

### Transports

Le Casset bus stop on the Briançon - Le Monétier-les-Bains line (05voyageurs.com).

### Access

From the N91, follow the D300 for 1 km to the village of Le Casset.

### Advised parking

At the entrance to Le Casset

## **Accessibility**

### **Obstacles :**

Petit raidillon, cailloux, sentier étroit

**Parking :**

Au village du Casset, grand parking en stabilisé. Pas de place PMR.

**Sanitaires :**

Sur le parking, accessibles aux PMR

---



Joelette

**Accessibility level :** Experimented**Slope**

à 900 m et 2,7 km du départ, petit raidillon à 15%.

**Width**

Sentier étroit

**Signage**

Balisage avec panneaux jaunes

**Covering**

Sentier en terre - Piste en terre - Route goudronnée

**Exposure**

Sentier ombragé jusqu'au village des Boussards

**Advice**

Itinéraire assez long et sportif

La randonnée débute sur un large sentier avec présence de cailloux puis se transforme en sentier étroit en terre

Après Les Boussardes, l'itinéraire est sur le goudron de la route communale qui vous mène au cœur du plus haut hameau de la vallée : Le Lauzet

Le retour s'effectue par le même itinéraire.



# Environmental sensitive areas

Along your trek, you will go through sensitive areas related to the presence of a specific species or environment. In these areas, an appropriate behaviour allows to contribute to their preservation. For detailed information, specific forms are accessible for each area.

## Golden eagle

Sensitivity period: January, February, March, April, May, June, July, August

Contact: Parc National des Écrins  
Julien Charron  
[julien.charron@ecrins-parcnational.fr](mailto:julien.charron@ecrins-parcnational.fr)

Nidification de l'Aigle royal

Les pratiques qui peuvent avoir une interaction avec l'Aigle royal en période de nidification sont principalement le vol libre et les pratiques verticales ou en falaise, comme l'escalade ou l'alpinisme. Merci d'éviter cette zone et de privilégier un survol de la zone à une distance de survol de 300m sol soit à une altitude minimale de 2350m.

## Information desks

### Information center "le Casset" (summer only)

Le Casset, 05220 Le Monétier-les-bains  
[brianconnais@ecrins-parcnational.fr](mailto:brianconnais@ecrins-parcnational.fr)  
Tel : 04 92 24 53 27  
<http://www.ecrins-parcnational.fr/>



### Maison du Parc du Briançonnais

Place Médecin-Général Blanchard, 05100 Briançon  
[brianconnais@ecrins-parcnational.fr](mailto:brianconnais@ecrins-parcnational.fr)  
Tel : 04 92 21 08 49  
<http://www.ecrins-parcnational.fr/>



## Source

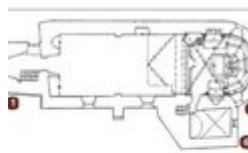


Parc national des Ecrins

<https://www.ecrins-parcnational.fr>

# On your path...

---



les former porche  
à gémme à double  
mes en nef  
à l'impériale

1 Nef et chœur voûtés d'ogives  
2 Tribune utilisée jadis par  
les pénitents  
3 Sacristie voûtée d'arêtes

## Church of Saint-Claude (A)

Formerly a chapel, its existence recorded in 1500, this Romanesque building became a parish church in 1826. It is dedicated to Saint Claudius of Besançon. "In former times, the people of Le Casset used to go on a pilgrimage to Saint-Claude in the Jura." On the saint's feast day (6 June), a mass is celebrated. "Two days beforehand, the women of the village clean and decorate the church." Then, the people take an aperitif in the café opposite the church. Visits to the church are organised by the Tourist Office all summer.

Attribution : PNE

---



## Saint Claude's church in Le Casset (B)

With its disproportionately high spire, the Casset church never goes unnoticed. Its four-sided Comtois steeple was modelled on the collegiate church in Briançon. The church is listed as a Historic Monument and is placed under the protection of Saint Claude. In its present condition, it dates from the 18th century. The previous building was constructed prior to the 16th century. Inside, the eye is immediately attracted by the choir ogives, creating an intimate atmosphere, particularly since the unusually large spire does not suggest an interior of such a small size. The choir was rebuilt in 1716-1717, probably after the previous chapel burnt down. Traces from this period can be seen on the keystone. The wrought-iron choir gate has the inscription "HM 1717", a date that can also be seen in the apse, on the wrought iron railing of the impost of the axial window, and on the baptismal font.



## Sundials (C)

As you walk through the village of Lauzet, you will see recently made sundials made in traditional style. Easy to see from the main village streets, they adorn the beautifully restored facades of the old houses.

Attribution : Claire Broquet - PNE

---



## 🕒 Le Casset (D)

At the entrance to the valley, Le Casset is a stone shell village surrounded by farming landscapes. Its name comes from the verb 'cassare' ('to break, to shatter' in late Latin), describing a place covered with stones. In fact there are many such villages in this mountain valley carved out by a vast glacier. Le Casset, on the left bank of the Guisane, is sheltered from avalanches beneath the watchful eye of the prestigious summits and glaciers that “move” in a different time scale from our own.


Attribution : PNE - Masclaux Pierre



## 🐦 Rock sparrow (E)

The rock sparrow is here at the north-western limit and highest altitude of its home territory and regularly nests in the area. The species is in decline nationally and is on the endangered 'red' list in Rhône-Alpes and is being studied in the PACA region. People sometimes pay little attention to house sparrows since they are so familiar, which is a pity. The rock sparrow is bigger and although its plumage is similar to a female house sparrow's, its call sets it apart at once: pi-yip or pi-yui or even a chay sound that is similar to a brambling's!

Attribution : PNE - Combrisson Damien



## 🏠 Doors and courtyards (F)

As you stroll through the streets of Le Casset, some house doors will attract your notice, as they bring together most of the decorative elements of the facades. Made of larch wood, they have been moulded or sculpted with geometric or floral patterns and have a tympanum above them, often with a grating. Behind the door is the courtyard, the shared entrance for people and animals. The way people lived and organised their homes resulted in this single entrance, an area giving access both to the stable and to the living quarters. Between the world inside and outside, the courtyard provided a passageway, insulation, but also storage space.

Attribution : Claire Broquet - PNE







## Le Lauzet (K)

As you descend from the Col du Lautaret, Le Lauzet is the first hamlet of the municipality of Monêtier-les-Bains, lying at an altitude of 1,660 metres. It has retained its mountain character with more traditional houses than those in some other hamlets, its distance from the ski resort being a factor in this. It is built on the left-hand bank of the Guisane, sheltered from the avalanches crashing down from the Combeynot massif. Before the annexation of Savoie by France in 1860, the hamlet was also a customs post for travellers passing through the Col du Galibier, as evidenced by the seventeenth century barracks, now converted into a gîte.

Attribution : © Parc national des Ecrins - Pascal Saulay