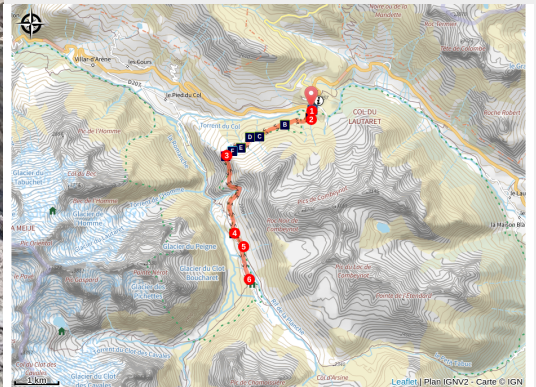


# Crossing from Lautaret to Alpe de Villar

Parc national des Ecrins - Villar-d'Arène



Randonneurs sur le sentier des Crevasses (Thibaut Blais - Parc national des Ecrins)



*A trail that will delight fans of wide open spaces, pastoral farming and thrills on the schist paths of Les Crevasses.*

Famous for regularly featuring in the Tour de France, the Col du Lautaret is also the starting point for some of the best hiking trails. The crossing to Alpe de Villar d'Arène along the vertiginous path of Les Crevasses is a very pleasant one in dry weather. The landscapes are wide-open and impressive, and deeply marked by the high summits, by pastoral farming and agricultural terraces that were honed out of the slopes around the villages of La Grave and Villar d'Arène.

## Useful information

Practice : By walk

Duration : 4 h 30

Length : 12.9 km

Trek ascent : 279 m

Difficulty : Medium

Type : Return trip

Themes : Flora, Hut

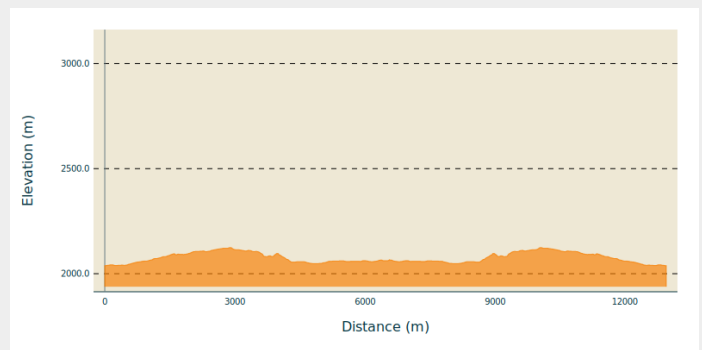
# Trek

**Departure** : Col du Lautaret

**Arrival** : Col du Lautaret

**Cities** : 1. Villar-d'Arène

## Altimetric profile

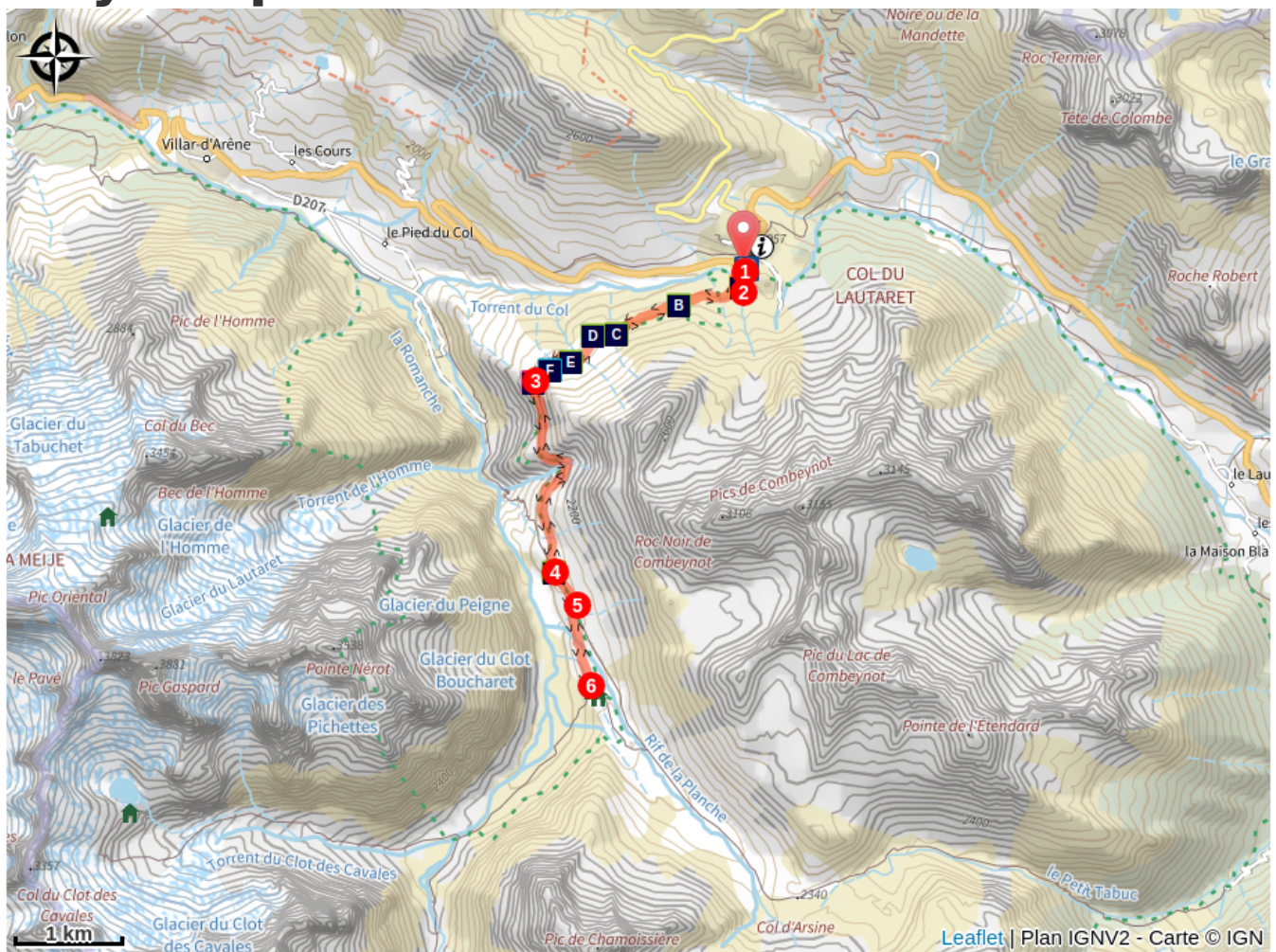


Min elevation 2038 m    Max elevation 2124 m

From the car park below the Col du Lautaret, head upwards and you will soon arrive at a crossroads. Take the right-hand fork and leave the Laurichard path. Cross a footbridge and make your way up the hillside. The path crosses several streams and areas of bushes leading to a more open space where it arrives at the Belvedere de L'Homme. Soon after, go through (and then close) a barrier before going down the sometimes uneven schist slopes of a path called Les Crevasses, with some care to be taken in wet weather on slippery terrain. You arrive at the Villar d'Arène mountain pasture and cross the GR 54 near the weather station. Soon afterwards, leave the GR 54 and make a right before continuing straight ahead as far as the Alpe de Villar-d'Arène refuge.

Go back the same way as far as the Col du Lautaret.

# On your path...



- |  |   |
|--|---|
|  Dismantled ski-lifts (A) |  Alder forest and green alders (B) |
|  La mégaphorbiaie (C)     |  Turk's cap lily (D)               |
|  Black Grouse (E)         |  View over La Meije (F)            |
|  Belvedere de l'homme (G) |  The marmots' "bosse" (H)          |



# All useful information



## Is in the midst of the park

The national park is an unrestricted natural area but subjected to regulations which must be known by all visitors.



## ⚠️ Advices

The way to the Crevasses path is across uneven schist slopes. Care needs to be taken in this slippery terrain, especially in wet weather.

## How to come ?

### Transports

Grenoble - Briançon bus line via Col du Lautaret (regional express line: LER 35).

### Access

D1091 (Grenoble - Briançon), Col du Lautaret.

### Advised parking

Laurichard car park (at the foot of Serre Orel).

## **Information desks**

### **Information center "Col du Lautaret" (summer only)**

Col du Lautaret, 05220 Le Monêtier-les-bains

brianconnais@ecrins-parcnational.fr

Tel : 04 92 24 49 74

<http://www.ecrins-parcnational.fr/>



### **Maison du Parc du Briançonnais**

Place Médecin-Général Blanchard, 05100 Briançon

brianconnais@ecrins-parcnational.fr

Tel : 04 92 21 08 49

<http://www.ecrins-parcnational.fr/>



### **Tourist information office of La Grave**

RD1091, 05320 La Grave

lagrave@hautesvallees.com

Tel : (+33) 04 76 79 90 05

<https://www.hautesvallees.com/la-grave/>



## **Source**



Parc national des Ecrins

<https://www.ecrins-parcnational.fr>

# On your path...

---



## Dismantled ski-lifts (A)

A small ski resort was created in 1970 not far from the Lautaret mountain pass. Due to the risk of avalanches and new standards required, alpine skiing was moved near to the village of Villar d'Arène and Chazelet hamlet. The two obsolete ski-lifts situated in this very picturesque territory, rich in terms of biodiversity, ruin this place which has been classified since 1974 as the national nature reserve of Combeynot. In 2013, dismantling was carried out by the Mixed union of ski-resorts in the Haute Romanche with the support of the National Park. In the end more than 35 tons of iron and concrete blocks were evacuated.

Attribution : Eric Vannard - PNE

---



## Alder forest and green alders (B)

Here is a spectacular transition from the genuine forest and pastures of the north facing slopes. There is a thick grouping of shrubs made up essentially of willows and green alders. These will never reach the size of a tree. They constitute impenetrable thickets where, over time, boars, chamois and roe deer have outlined a maze to hide in. The plants provide nitrogen through their roots and fertilise the soil, as if getting their own back on the eutrophic tall herbs.

Attribution : Bernard Nicollet - PNE

---



## La mégaphorbiaie (C)

Transition zone at the upper edge of the forest, it has large plants with big leaves that seek light in order to grow. Under cover of their leaves, some animals and plants find a safe haven, particularly alternate-leaved golden saxifrage and adenostyles alpina. On the east part of the Ecrins massif, eutrophic tall herbs can be found at the edge of streams and brooks. Just after snowmelt, it raises its golden head and constitutes a lovely carpet of flowers.

Attribution : Bernard Nicollet - Parc national des Ecrins



### ✿ Turk's cap lily (D)

The Turk's cap lily lodges on the grassy slopes, meadows and undergrowth. It can be seen from a distance due to its long upright flowering stalk from which stem three to ten majestic flowers. They are large, purple-pink with some crimson, and have six petals that turn upwards when they reach maturity. Six orange stamens are then visible. The flowers that bend downwards lift when the fruit is formed.

Attribution : Pierrick Navizet - Parc national des Ecrins



### 🐓 Black Grouse (E)

The black grouse lives above 1200 m, and can only be found in the Alps. It is possible to spot the male due to its black plumage and its tail in the shape of a lyre (which is why its French name is Tétraz Lyre). While it spends most of the time in winter in an igloo scooped out of the snow as protection against the cold, in the spring it performs spectacular parades to attract a female. The National park is tracking the population of the species in this zone.

Attribution : Robert Chevalier - Parc national des Ecrins



### ❄️ View over La Meije (F)

La Meije is the second major peak in the Massif des Ecrins. It is made up of 3 main peaks: the Doigt de Dieu (3,973 m), La Meije Orientale (3,891m), and the highest summit, the Grand Pic at 3,983 m. It is a hard summit to climb, and the first to do so, on 16 August 1877, was Emmanuel Boileau de Castelnau, together with the famous local guide, Pierre Gaspard. "Meije" comes from the Occitan word Meidjo, which means midday, because when seen from the village of La Grave, the sun passes above the summit at around noon. On the other side, before La Meije became famous, it was called the Bec des Peignes ("Comb Beak") by the inhabitants of Saint-Christophe-en-Oisans.

Attribution : © Parc national des Écrins - Pascal Saulay



## Belvedere de l'homme (G)

A wooden guardrail is set up at the ideal spot for contemplating the descending glaciers of La Meije. The Lautaret glacier to the left and the Glacier de l'Homme to the right scarcely meet today. The last-named glacier is the descending ski slope from the Pic Oriental of La Meije and from the Aigle refuge (to be seen if you continue along the path towards the Rocher Blanc). The refuge is perched at an altitude of 3,450 m on a rocky spur. A new refuge was opened in 2014, preserving an existing wooden structure that dated from 1910.

Attribution : © Parc national des Écrins - Cyril Coursier



## The marmots' "bosse" (H)

The alpine marmot is naturally present on grass at altitude. Here, it occupies a singular place which we call the marmots' "bosse". This hibernating rodent is only visible between April and October. The marmot lives in a family and respects a hierarchy. Games, grooming, fighting and biting ensure the dominance of a couple as well as the cohesion of the group. Each animal participates in the delimitation of the territory by rubbing its cheeks on rocks and also by urinating and defecating there. When there is danger, the marmot emits a high and powerful whistle in order to warn the others.

Attribution : PNE - Coursier Cyril