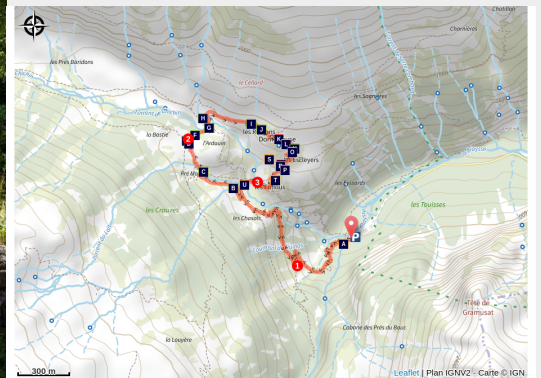


The Dormillouse circuit

Parc national des Ecrins - Freissinières



En arrivant au hameau de Dormillouse (Thierry Maillet - Parc national des Ecrins)



Off to the only inhabited village in the Ecrins National Park.

This circuit takes a closer look at the heights of Dormillouse via the meadowland. You can see how the village was adapted to the slope by the inhabitants. They knew they needed to build a narrow strip that was sheltered from avalanches. Over time, they developed architectural skills that have endured over time.

Useful information

Practice : By walk

Duration : 2 h 30

Length : 5.0 km

Trek ascent : 350 m

Difficulty : Easy

Type : Loop

Themes : History and architecture

Accessibility : Joelette

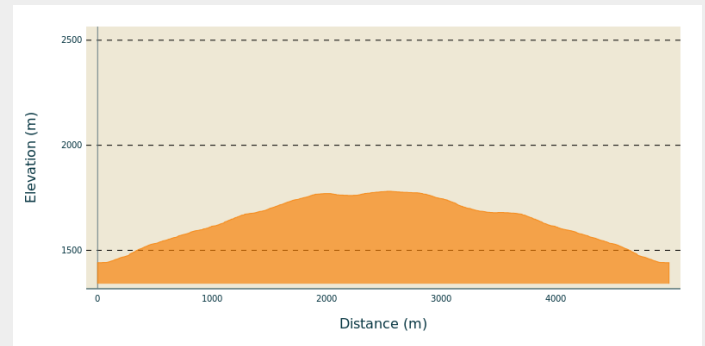
Trek

Departure : Les Cascades, Dormillouse, Freissinières

Arrival : Les cascades, Dormillouse, Freissinières

Cities : 1. Freissinières

Altimetric profile

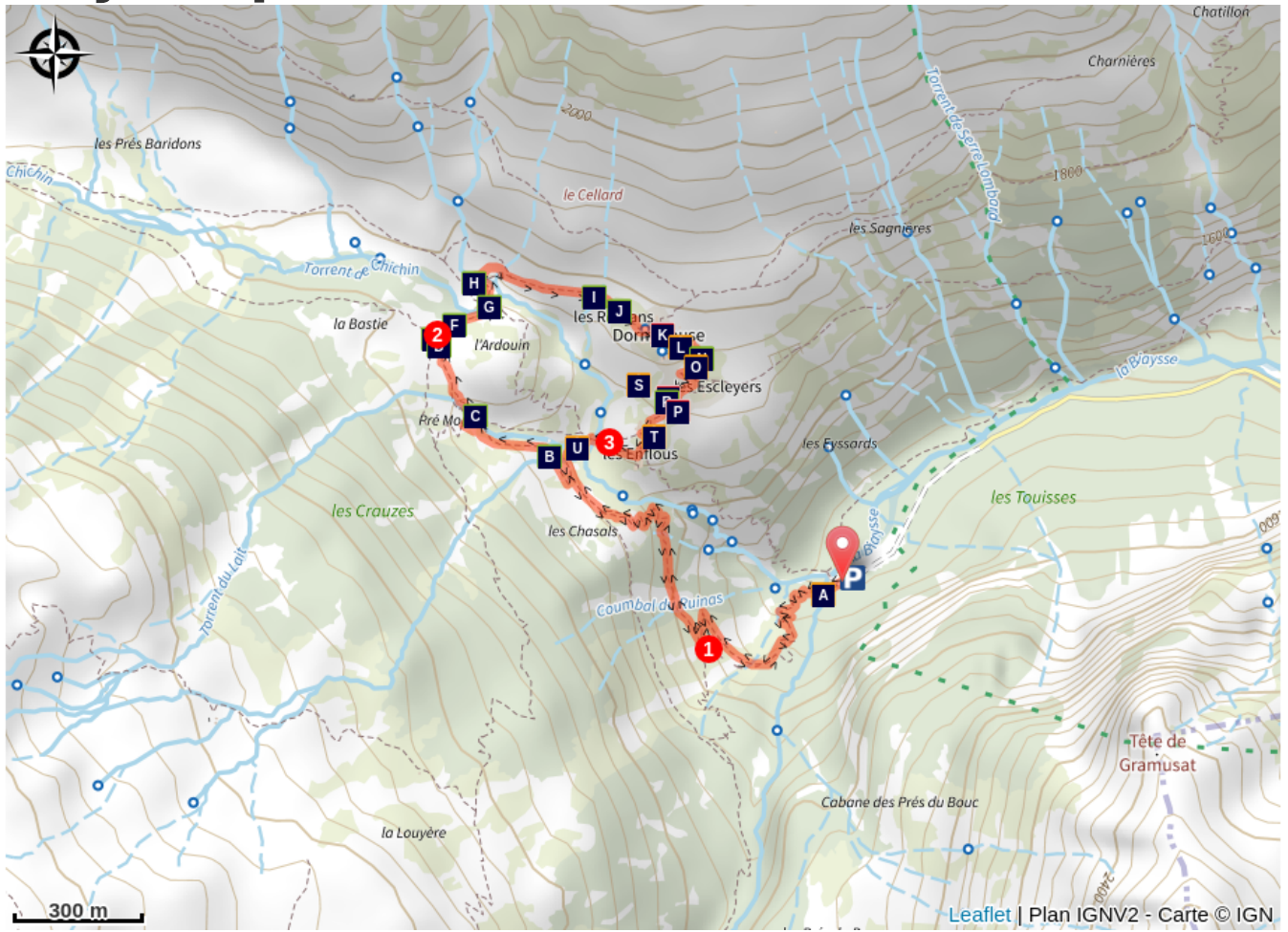

















Min elevation 1442 m Max elevation 1782 m

Park at Les Cascades car park, at the end of the road and at the end of the Freissinières valley. Take the path on the left, where the entrance to the National Park is, and three information panels (you will pass a footbridge on the right that leads to the winter trail). Follow the "Dormillouse" route. Walk across the bridge over the Oules torrent and continue along the looping path alongside a large waterfall, then cross an area of scree.

1. At the next crossroads, don't take the path to the left (Lac du Fangeas, Col des Terres Blanches), but keep to the right, to the path leading to the meadow area, then turn left, following the signs to Lac Faravel, Lac Palluel and Col de Freissinières.
2. At the next crossroads, turn right into the path towards an old stone bridge leading to the hamlet of Les Romans, above the village of Dormillouse.
3. Go down into the village along the main path, past the school and the fountain, and you arrive at Les Enflous, then the windmill, before crossing the bridge and arriving at the path on the left that takes you back to the car park.

On your path...



-  Mines (A)
-  Black Grouse (C)
-  Chamois (E)
-  Pontillat (bridge of stone) (G)
-  Roe deer (I)
-  Félix Neff's house (K)
-  Giant Scabious (M)
-  Pastoralism (O)
-  Protestant Temple (Q)
-  Inhabitants of Dormillouse (S)
-  Public buildings at the heart of the hamlets (U)
-  Marsh tit (B)
-  Alpine Accentor (D)
-  Common kestrel (F)
-  Mountain hare (H)
-  The Alpine marmot (J)
-  Félix Neff, the apostle of the Hautes-Alpes (L)
-  Good King Henry (N)
-  School Gîte (P)
-  Stinking nightshade (R)
-  Dormillouse and the Vaudois (T)

All useful information

Herd protection dogs

In mountain pastures, protection dogs are there to protect the herds from predators (wolves, etc.).

When I hike I adapt my behavior by going around the herd and pausing for the dog to identify me.

Find out more about the actions to adopt with the article ["Protection dogs: a context and actions to adopt"](#).

Tell us about your meeting by answering this [survey](#).



Is in the midst of the park

The national park is an unrestricted natural area but subjected to regulations which must be known by all visitors.



Advices

The path leading to Dormillouse is only open in summer.

Please note: camping is forbidden, including near the car park.

How to come ?

Access

From the RN 94, north of La Roche-de-Rame, head for Freissinières along the D38, then the D38B as far as Freissinières. Go through Freissinières, then turn right onto the D238 and go as far as the Cascades car park, at the end of the valley. This is the end of the road and the end of the Freissinières valley, except for periods of snow, when the road is closed.

Advised parking

Les Cascades, Dormillouse - Freissinières

Accessibility

Obstacles :

Quelques passages avec des pierres et une partie en sentier déversant avant la traversée du torrent.

Parking :

Parking spacieux sans place PMR.

Sanitaires :

Pas de sanitaires sur le site.



Joelette

Accessibility level : Experimented

Slope

Longue montée constante.

Width

70 cm puis sentier plus étroit

Signage

Balisage avec panneaux jaunes

Covering

Sentier de montagne, avec présence de quelques cailloux et un passage avec un sentier déversant

Exposure

Largement exposé avec quelques passages ombragés.

Advice

C'est une montée sportive. Il faudra un équipage expérimenté pour les passages techniques.

Environmental sensitive areas

Along your trek, you will go through sensitive areas related to the presence of a specific species or environment. In these areas, an appropriate behaviour allows to contribute to their preservation. For detailed information, specific forms are accessible for each area.

Golden eagle

Sensitivity period: January, February, March, April, May, June, July, August

Contact: Parc National des Écrins
Julien Charron
julien.charron@ecrins-parcnational.fr

Nidification de l'Aigle royal

Les pratiques qui peuvent avoir une interaction avec l'Aigle royal en période de nidification sont principalement le vol libre et les pratiques verticales ou en falaise, comme l'escalade ou l'alpinisme. Merci d'éviter cette zone et de privilégier un survol de la zone à une distance de survol de 300m sol soit à une altitude minimale de 2430m.

Black grouse - winter

Sensitivity period: January, February, March, April, Decembre

Black grouse - winter

Sensitivity period: January, February, March, April, Decembre

Contact: Parc national des Ecrins - 0492402010

Information desks

Vallouise Park house

vallouise@ecrins-parcnational.fr
Tel : 04 92 23 58 08
<http://www.ecrins-parcnational.fr/>



Source



Parc national des Ecrins

<https://www.ecrins-parcnational.fr>

On your path...

Mines (A)

A few remains of the exploitation of the ancient mine are disseminated around the sector of Fangeas. These mines go back to the Middle Ages, a period during which we exploited silver-lead and copper. It was a small exploitation, no doubt associated with the mines at Fournel. The metal mined was used to mint feudal currency. The mine works are now filled in and flooded, which has enabled us to find well preserved remains: scaffolding, turned wooden bowls, the sole of a shoe. Archeologists have been excavating the mine for the last ten years they started by siphoning off the flood water from the tunnels. The mines are not accessible to the public and we have deliberately not communicated their exact location. For more information about this heritage, contact the mining museum at l'Argentière la Bessée.



Marsh tit (B)

This discreet tit is often confused with the mountain willow tit. Distinguishing them is not easy. The bib of the marsh tit is smaller than that of the willow tit; its wings are solid brown whereas they are slightly lighter for the willow tit. Its crown is shinier. It is sedentary and visits the cooler deciduous forests, groves and garden providing there are trees with holes for nesting. It rarely goes higher than the mountain stage except for the most exposed sectors. With the arrival of spring, it does not come out of the old ash tree much. The best idea is to listen: the song and the call of the tit are very loud and tonic. Even then, it is not easy as it changes the song as if teasing the amateur ornithologist.

Attribution : PNE - Coulon Mireille



Black Grouse (C)

You will need to get up early if you want to see the Black Grouse in the summer. In France, the Black Grouse, or capercaillie as it is also known, can only be found in the Alps. The emblematic Black Grouse completes its biological cycle at the upper limit of the larch forest with springtime parades where the males coo and tackle each other, summer nesting supervised by the females and a winter lodging dug out of the snow. In winter, the Black Grouse is particularly sensitive to disturbance, such as an off-piste skier or snow-shoer passing by, as it cannot compensate for the energy lost should it need to flee its igloo in a hurry.

Attribution : PNE - Poole Greg



Alpine Accentor (D)

An inveterate mountain-dweller, the alpine accentor is a sturdy passerine bird with a plump belly. A few black lines appear in its ashy feathers. It is characterised by the ginger flames on its sides. Found typically in the alpine prairies, it scampers across the short grass and crows on the bare stone. It comes to peck at the crumbs around the mountain refuge. When winter comes, it migrates towards the valleys. Its migration can even lead it as far as the rocks on the coast. When the snow melts, it is a formidable predator of small invertebrates numbed by the cold along the névé. It also gleans seeds, berries and small plants, explores the ledges, rummages in the cavities, and totters about, unsuspecting of its archenemy the hawk.

Attribution : PNE - Chevallier Robert



Chamois (E)

Emblematic animal of the Alps, the chamois, or "rock goat" have short black hooked horns. As with the ibex, they are easier to observe using binoculars. The females and the "éterlou" (young male under one year old) like to stay in a large herd whereas the males are more solitary and join the females for the mating season. In winter, the chamois hope for calm as they need to keep their reserves of fat to survive.

Attribution : PNE - Telmon Jean-Philippe



Common kestrel (F)

The common kestrel is a small diurnal bird of prey. The adult has a wingspan of approximately 70 cm and the female is generally bigger than the male. It can be distinguished from other birds of prey by its hovering flight, known as the "Flight of the Holy Spirit". It hovers immobile above its prey, waiting for the right moment to dive on it. It feed primarily on small rodents.

Attribution : PNE - Combrisson Damien



Pontillat (bridge of stone) (G)

The ancient charm of the bridge has led some to describe it as Roman, but it is of more recent construction. It spans the Chichin mountain stream above an impressive oule (or giant's cauldron) formed by the gradual erosion of the rock by stones tumbling over and over in the tumultuous waters. This is the starting point for a few very experienced thrill-seekers who canyon down it.

Attribution : PNE - Meester Manuel



Mountain hare (H)

Lots of mountain hares, or blanchons, will have watched you as you pass by... the opposite is rarely true! Brown in the summer and white in winter, the blanchon is resident right across the Alps. It can be told apart from its cousin the brown hare by its smaller size, white tail and shorter ears, but they both leave distinctive Y shaped prints in the snow due to the way they bound along (the rear paws hit the ground ahead of the front paws). Their passage is often given away by their imprints and a few round, dry droppings. Their broad hair-covered paws act like snow shoes, helping to prevent them from sinking in even powdery snow.

Attribution : PNE - Corail Marc



Roe deer (I)

There are roe deer in large numbers around the village of Dormillouse. Concealed in the bushes during the day and keeping to the meadow edges at dawn and dusk, they peacefully graze the tender grass. The white patch on its rump is called the «rump mirror». The rump mirror on the doe, the female, is heart-shaped and on the buck, the male, it is bean-shaped. Highly visible, when danger threatens the pale hairs stand up, enlarging it by way of warning to its companions.

Attribution : PNE - Combrisson Damien



The Alpine marmot (J)

According to one of numerous theories, the place name Dormillouse may have come from the word dormilhosa, which means marmot in the Provençal language. And marmots are indeed present in large number here, whistling and dashing around and above the village as soon as the snow has melted. The Alpine marmot is naturally present in the high-mountain grasslands. This large rodent is only active above ground from April to October, and in the cold season it retires to hibernate in its burrow. They live in family groups, respecting a strict hierarchy. Through playing, grooming, fighting and biting one dominant pair maintains its position, ensuring group cohesion. Each individual contributes to marking the boundaries of the group's territory, by rubbing its cheeks on rocks and leaving droppings and urine. When danger threatens, the marmot utters a loud, high-pitched whistle to warn its companions.

Attribution : PNE - Coulon Mireille



Félix Neff's house (K)

Félix Neff's house dominates the village, up on the rock. Today it is in ruins. A project for its rehabilitation is waiting to be concretized lead by the Association of friends of Félix Neff. This house having been rehabilitated would be a place of memorial, reflexion and training within the continuity of the Neffien philosophy.

Attribution : PNE - Manuel Meester



🕒 Félix Neff, the apostle of the Hautes-Alpes (L)

Protestant pastor from Geneva, Félix Neff (1797-1829) spent several years in the Hautes-Alpes where he worked as an evangelist, teacher, agronomist and engineer. He settled in Dormillouse in 1823, at the bottom of the Freissinières valley which was a refuge for the Vaudois. In this hamlet, he preached the Protestant word. As a good philanthropist, he contributed to the improvement of the life of the inhabitants by introducing the culture of the potato, by creating irrigation channels and improving the sanitation of the stables. In 1825 in Dormillouse, he founded the first « normal school » destined to train teachers for all the surrounding villages.

Attribution : Meester Manuel - PNE



🌸 Giant Scabious (M)

The presence of this Giant Scabious around Dormillouse village is linked to ancient agricultural practices..It can be recognized by its big size, its little yellow flower heads and its deeply divided leaves. The inflorescences (position of the flowers on the stalk) the Giant Scabious are all the same diameter, unlike other purple-violet scabious and field scabious.

Attribution : PNE - Francou Michel



🌸 Good King Henry (N)

Also called Wild Spinach, Good King Henry is named after King Henri IV who advocated planting edible plants in order to overcome famine. It grows in tufts on ground that is rich in organic matter where sheep have been. A useful plant for mankind, its leaves can be used in all kinds of savory recipes.

Attribution : PNE - Nicolas Marie-Geneviève



🐑 Pastoralism (O)

At the beginning of the summer, a flock of sheep graze around Dormillouse village. It sleeps in the heart of the village at night and during the siesta digestive at the hottest moment of the day. During the summer it moves to the sunny Jaline slope. Two other flocks are present in the valley during the summer : the first at Palluel and Chichin, the second at Faravel and in the Terres Blanches.

Attribution : PNE - Chevalier Robert



School Gîte (P)

Set up in the ancient communal school where the parish priest once lived, the School Gîte at Dormillouse is open all year round for a relaxing pause, an alpine meal or a longer stay full or half-board.. There are 14 beds and hot showers.

Attribution : PNE - Delenatte Blandine



Protestant Temple (Q)

The temple was built in 1758. It was originally destined for Catholic worship. However, all the inhabitants were Protestant, the building was always deserted. The priest stayed for 30 years before leaving. In this way the church was taken over by the Protestant faith.

Attribution : PNE - Manuel Meester



Stinking nightshade (R)

Also called « Devil's hand », this very poisonous plant grows in the rubble, on banks, at the edge of paths but also around cemeteries. An inhabitant of the Hautes-Alpes put forward the hypothesis that the seeds were placed in the coffins in order to preserve the clothes of the deceased. This strange flower with a black centre likes to move and rarely grows in the same place each year.

Attribution : PNE - Chevalier Robert



Inhabitants of Dormillouse (S)

The inhabitants of Dormillouse are nicknamed the « Becarus ». This term signifies in Occitan « qui se rebèque », those who have an answer to everything, who have a sense of repartee. Originally, Beccaru was the nickname for Claude Baridon, who lived in Dormillouse. He became quite famous in 1660 when he opposed a local lord who wanted to take land away from the inhabitants.

Attribution : Robert Chevalier - PNE



Dormillouse and the Vaudois (T)

In the 12th century, Pierre Valdo (or Valdès) founded the fraternity of the Poor of Lyons in reaction to the opulence of the Catholic church. Accompanied by his disciples, he preached in the streets of Lyons. Chased from the city by the religious authorities, the Vaudois spread out in the Languedoc, in Provence and notably in the Freissinières valley. A few centuries later Dormillouse has been used as a place of shelter during times of intense persecutions.

Attribution : Jean-Philippe Telmon - PNE



Public buildings at the heart of the hamlets (U)

Uniquely, Dormillouse village consists of several quarters or hamlets, each of these surrounds a public building: the mill at Enflous, at the bottom of the village the temple, the school and the Escleyers fountain ; the oven at Romans, at the top of the village. The stone and wooden dwellings are characteristic of alpine architecture in an isolated site.

Attribution : PNE - Meester Manuel