

Start : Freissinières - Oules bridge

Parc national des Ecrins



No photo



Useful information

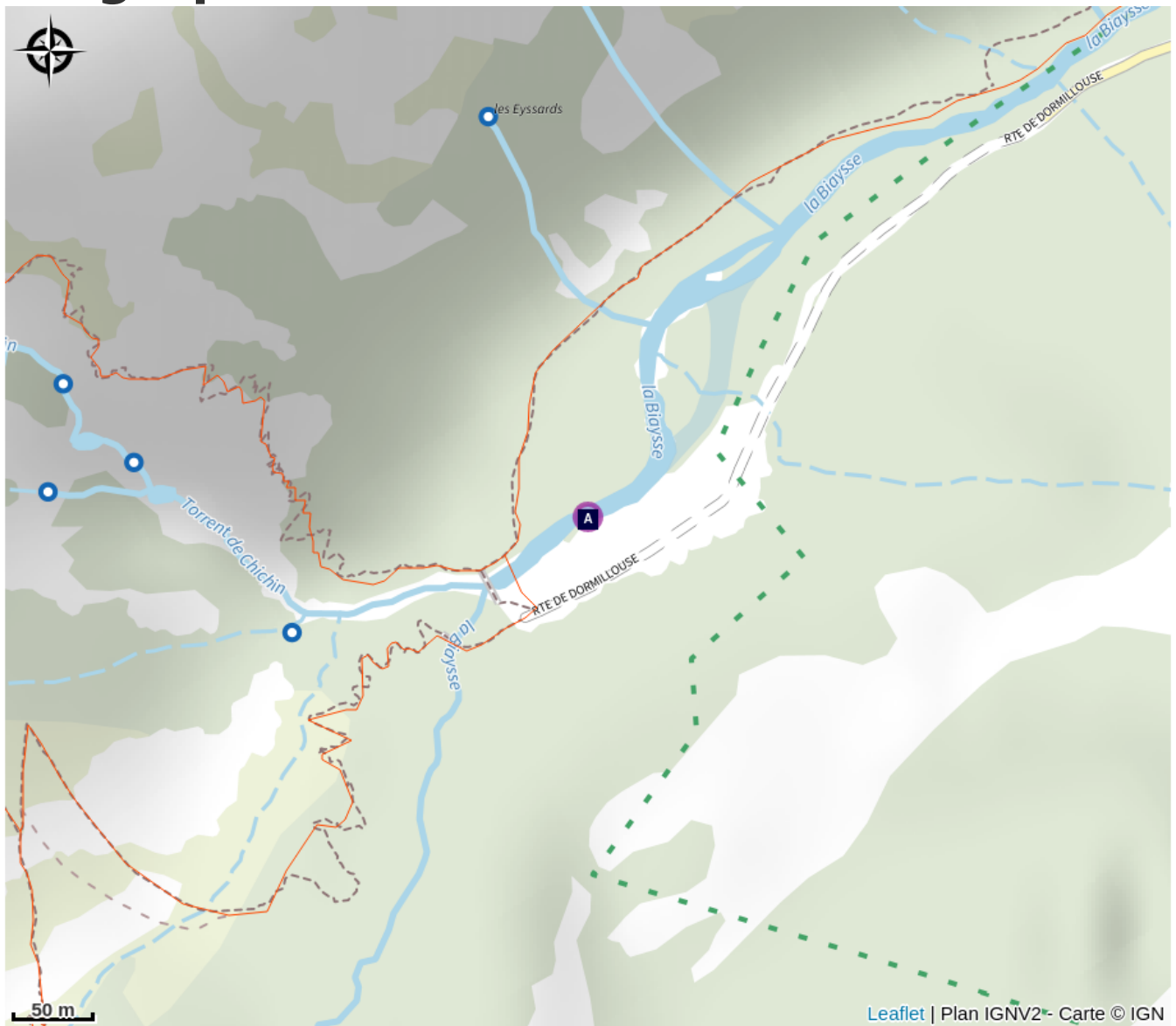
Practice : Canoe-kayak



Type : Départ (embarquement)

Description

Oules bridge : The starting point is under the pont, near the parking lot. Before the bridge, 3 weirs can be avoided by embarking downstream of the bridge.

Geographical location



-  Dormillouse waterfall (A)
-  Mines (C)

-  The Oules stream (B)

All useful information



Is in the midst of the park

The national park is an unrestricted natural area but subjected to regulations which must be known by all visitors.



Source



Pays des Ecrins

<https://www.paysdesecrins.com>

On your path...



Dormillouse waterfall (A)

The Biaysse valley from Fressinières to the Chichin valley has around 30 waterfalls. It is moreover a prime venue for ice climbing on falls in the winter. The impressive Dormillouse waterfall is part of this local heritage.

Attribution : Thierry Maillet - PNE

The Oules stream (B)

It has a series of waterfalls and natural basins that make it one of the most difficult streams to descend for those who like canyoning. The footpath that leads to the Fangeas lake follows it for most of the route and the sound of rushing water in the spring and the beginning of the summer, accompany the hiker.

Mines (C)

A few remains of the exploitation of the ancient mine are disseminated around the sector of Fangeas. These mines go back to the Middle Ages, a period during which we exploited silver-lead and copper. It was a small exploitation, no doubt associated with the mines at Fournel. The metal mined was used to mint feudal currency. The mine works are now filled in and flooded, which has enabled us to find well preserved remains: scaffolding, turned wooden bowls, the sole of a shoe. Archeologists have been excavating the mine for the last ten years they started by siphoning off the flood water from the tunnels. The mines are not accessible to the public and we have deliberately not communicated their exact location. For more information about this heritage, contact the mining museum at l'Argentière la Bessée.