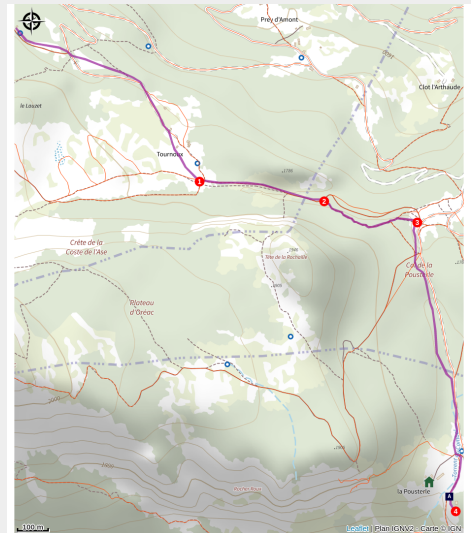


Route No. 5: Col de la Pusterle

Parc national des Écrins



Belvédère du Fournel (Pays des Écrins - Pierre Nossereau)



To check snow conditions, click [here](#).

5.6 km round trip from the Nordic chalet - approx. 175m ascent

Signs: blue or purple flags and black " piétons/ raquettes " signs on a yellow background.

An accessible hike with many points of interest: the Tête de la Rochaille, the Pelvoux and Pusterle lookouts. Wonder guaranteed!

Description:

From the Nordic chalet, head east towards the Tournoux plateau.

1. Continue towards the valley below the Rochaille cliff.
2. Cross the cross-country ski trail (take care as it curves and crosses a hilltop) and climb the mountainside until you come down to the Pelvoux lookout.
3. Turn right towards the Fournel lookout via the Col de la Pusterle.
4. Once you've reached the lookout, take the same route back to the Nordic chalet.

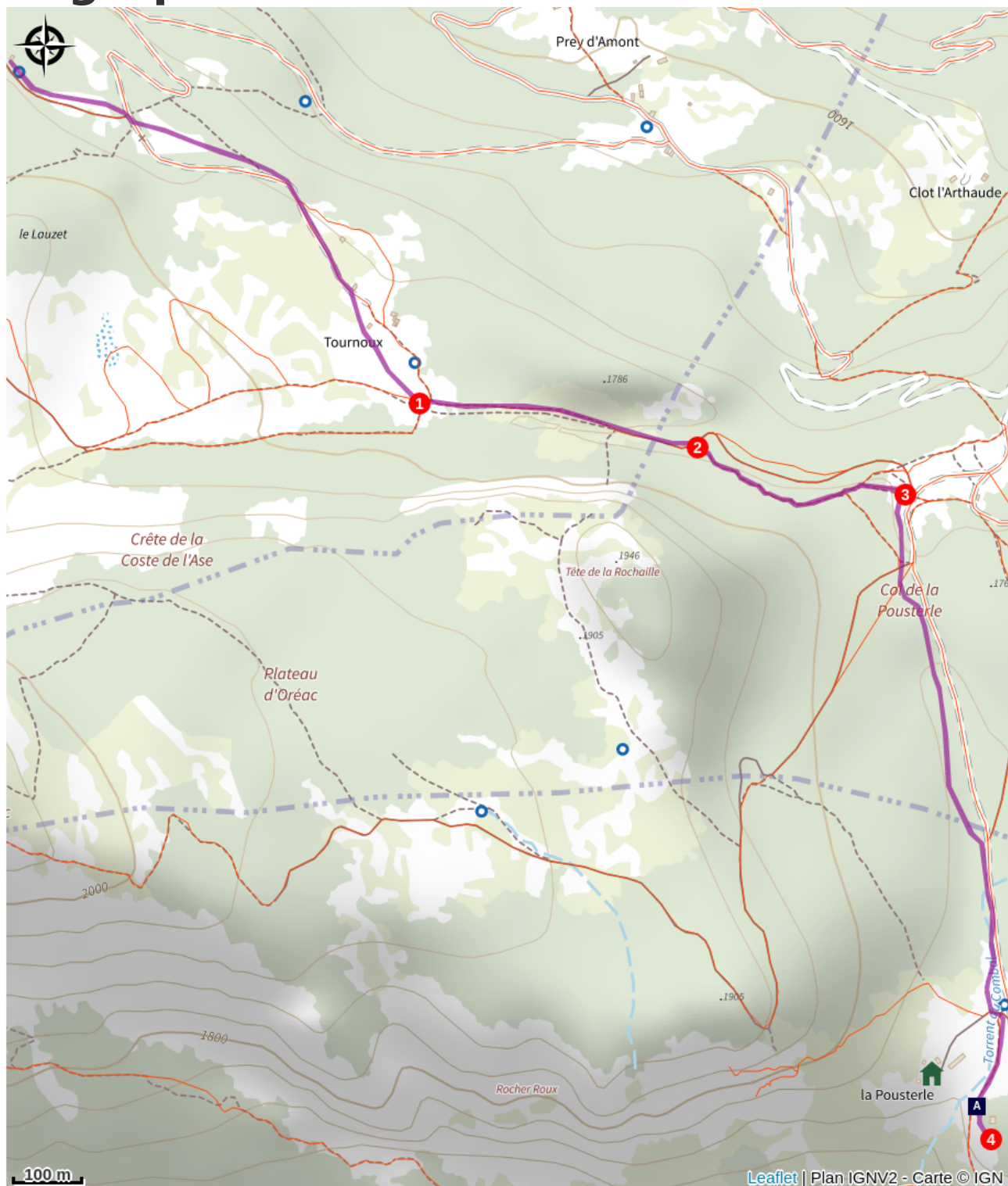
Useful information




Practice : Snowshoe






Duration : 1 h

Quoting : R2

Geographical location



-  The Eurasian pygmy owl (A)
-  The larch (C)
-  Tournoux (E)
-  The Fournel valley (G)
-  The clouded Apollo (I)

-  The Col de la Pusterle (B)
-  Forest-dwelling bats (D)
-  The common raven (F)
-  Le Laus (H)
-  Reading the landscape (J)

All useful information

Advice

Prices for activities other than cross-country skiing in the Nordic area are available [here](#) and on sale at the lift ticket offices and at the Puy Saint Vincent Nordic Chalet.

A few rules:

- You use these routes at your own risk. Find out about the weather conditions and avalanche risks published by Météo France. Also, don't hesitate to ask at tourist information offices or the Nordic chalet before you set off.
- For avalanche-prone trails, we strongly advise you to take your avalanche transceiver, shovel and probe with you.
- Night-time activities on Nordic areas are prohibited. It must be supervised by a professional and must be authorized by the ski slopes service.
- Several itineraries are shared with cross-country skiers and ski tourers: give them priority, always walk along the edge of the piste and be vigilant when crossing these shared paths.
- Many routes cross downhill ski slopes; be vigilant and give skiers the right of way.
- Don't walk in the cross-country ski tracks, straddle them.
- Respect the signposting: dangers, prohibitions, trail directions, among other things.
- Don't overestimate your abilities!
- Dogs are tolerated, on a leash, off the cross-country ski trails (dogs prohibited on the Lauzet itinerary of the Puy-Saint-Vincent ski area, reserved for approved sled dog teams).
- Take your garbage with you!

Please note: This information is given for guidance only. It is your responsibility to check the weather forecast before setting off and not to overestimate your possibilities. The Tourist Office and the PNE cannot be held responsible in the event of an accident. In case of doubt, contact professionals: instructors or equipment hire companies.

Emergency contact details: Secours Montagne: 04 92 22 22 22 or 112



Make sure you have the necessary equipment:

Water and snacks

Warm clothing (avoid jeans)

High boots (hiking, rigid snow boots)

Walking poles

Sun screen

Sunglasses

Hat/cap

Small first-aid kit

On your path...



The Eurasian pygmy owl (A)

The call of this small, nocturnal bird of prey can be heard in the spring, and also in the autumn when it can utter some peculiar sounds. Active during daytime hours and at dusk, the pygmy owl is a predator of passerine birds and small forest rodents. But when they spot it, passerines will come together in large numbers to mob it, so as to prevent any attempted surprise attack. It is restricted to mountain forests where it seeks out trees with woodpecker cavities in which it builds its nest.

Attribution : Damien Combrisson - Parc national des Écrins



The Col de la Pusterle (B)

A pusterle (in the local high-alpine Occitan language) is a small gate, a postern. It comes from the Latin posterula which means back door. This place name is sometimes given to a pass, which could be described as a gateway between two valleys! The glaciers carved out this gateway through which an arm stretched between the glacier occupying the Fournel valley and the glacier flowing down the Vallouise valley.

Attribution : Bertrand Bodin - Parc national des Écrins



The larch (C)

The symbol of the Southern Alps, this softwood tree loses its leaves in winter, and is swathed with gold and lights up the mountains in autumn. The larch forests are maintained by the grazing of flocks. Without them, other trees like the fir or other pine trees could grow, creating a different kind of forest. A pioneer species, the larch establishes freely in light conditions. Its solid rot-proof wood has always been used in the construction of houses.

Attribution : Robert Chevalier - Parc national des Écrins



Forest-dwelling bats (D)

Bats don't just live in caves! In summer, some forest-dwelling species shelter in old hollow trees or woodpecker holes during the day. Sometimes, the females also form little colonies here, where their young will be born (one bat pup per female). In this forest, which is still young with very few old trees, artificial roosts have been installed to help the bats and to facilitate their study.

Attribution : Mireille Coulon - Parc national des Écrins



Tournoux (E)

The Tournoux plateau is a small paradise with its cool meadows, its occasional renovated chalets made from stone and larch wood and its view over the Tête d'Aval, an imposing limestone peak forming part of the Montbrison massif. Whether on a mountain bike, on foot or on cross-country skis in the winter, this spot is always an invitation to stop for a break!

Attribution : Jan Novak



The common raven (F)

A hollow "caw" makes you lift up your head (careful not to trip!). A pair of common ravens is nesting near here (they pair for life), on a cliff face. Although bigger than its cousins the carrion crow and the rook, it can be identified by its rather lozenge-shaped tail. It almost became extinct due to persecution. Yet it's an omnivore and, more particularly, a scavenger which plays an important role by cleaning up disease-prone carcasses.

Attribution : Chevalier Robert - Parc national des Écrins



The Fournel valley (G)

This is the southern side of the Col de la Pusterle and its view over the very long Fournel valley, known for its mines, ice waterfalls, blue thistles, its canyon and other treasures. Lower down is L'Argentière-la-Bessée. At the highest point, right in the distance, is the Champsaur!

Attribution : Jan Novak



Le Laus (H)

A number of old alpine pasture chalets or hamlets, often renovated, are dotted across the Puy-Saint-Vincent resort. These are the Chalets du Laus. Le Laus is a place name designating a lake. In fact, just after the chalets, although not a lake, there is a flat, marshy area which is no doubt a small filled-in lake. So no point in bringing your pedalo!

Attribution : Marie-Geneviève Nicolas - Parc national des Écrins



The clouded Apollo (I)

White, almost translucent in places, with just a few black spots, this butterfly is a cousin of the better-known mountain Apollo. It lives in clearings in open woods where the plant on which the female lays her eggs grows, and on which its caterpillars feed: the corydalis. It is a mountain butterfly.

Attribution : Gourreau Jean-Marie - Parc national des Écrins



Reading the landscape (J)

The Vallouise valley is a tributary valley on the right-hand bank of the Durance. It is made up of three municipalities: Vallouise-Pelvoux, Les Vigneaux and, looking down from the heights, Puy-Saint-Vincent. This 25 km-long valley is dominated by numerous peaks, ranging in altitude from 980 metres, at the confluence of the Durance, to the peak of the Barre des Écrins at 4,102 metres (the highest point in the Les Écrins massif) and covers 18,541 hectares. Lying at the centre of the crystalline massif, the Vallouise valley is the gateway to the Parc National des Écrins and boasts exceptional and varied landscapes and a diverse wealth of fauna and flora.

Attribution : Office de tourisme du Pays des Écrins